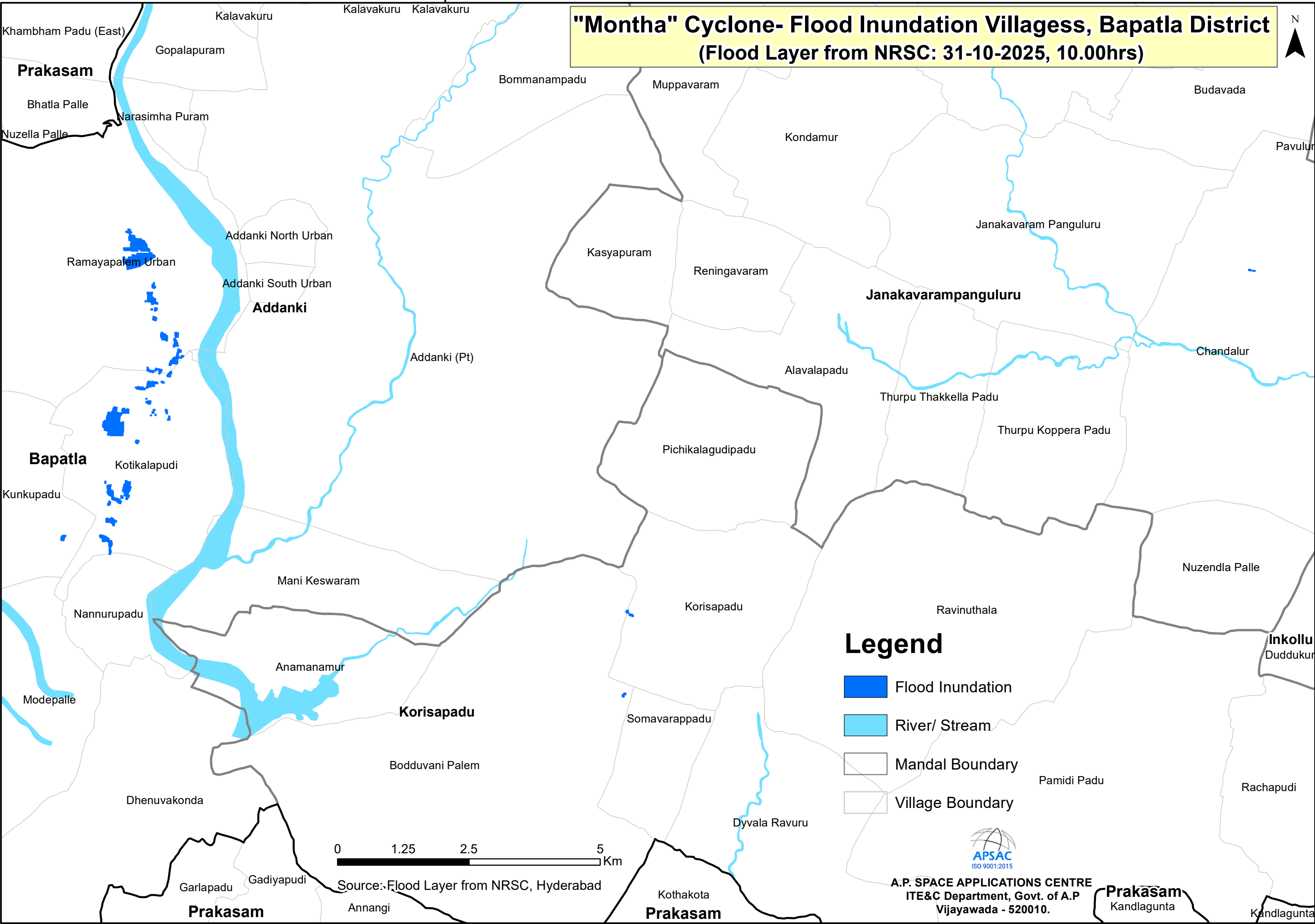






"Montha" Cyclone- Flood Inundation Villages, Bapatla District (Flood Layer from NRSC: 31-10-2025, 10.00hrs)



Legend

-  Flood Inundation
-  River/ Stream
-  Mandal Boundary
-  Village Boundary



A.P. SPACE APPLICATIONS CENTRE
ITE&C Department, Govt. of A.P
Vijayawada - 520010.

Prakasam
Kandlagunta

Source:- Flood Layer from NRSC, Hyderabad

0 1.25 2.5 5 Km

Labels on the map include: Khambham Padu (East), Prakasam, Bhatla Palle, Nuzella Palle, Narasimha Puram, Gopalapuram, Kalavakuru, Bommanampadu, Muppavaram, Budavada, Kondamur, Addanki North Urban, Addanki South Urban, Addanki, Addanki (Pt), Ramayapalem Urban, Kasyapuram, Reningavaram, Janakavaram Panguluru, Janakavarampanguluru, Chandalur, Alavalapadu, Thurpu Thakkella Padu, Thurpu Koppera Padu, Kunkupadu, Bapatla, Kotikalapudi, Pichikalagudipadu, Mani Keswaram, Korisapadu, Nuzendla Palle, Nannurupadu, Anamanamur, Somavarappadu, Ravinuthala, Inkollu Duddukur, Modepalle, Bodduvani Palem, Korisapadu, Dyvala Ravuru, Pamidi Padu, Rachapudi, Dhenuvakonda, Garlapadu, Gadiyapudi, Annangi, Kothakota, Prakasam, and Kandlagunta.