

# "Montha" Cyclone- Flood Inundation Village, East Godavari District (Flood Layer fom NRSC: 29-10-2025)





17°10'0"N  
17°50'0"N

81°45'0"E

81°50'0"E




## Legend

-  Flood Inundation
-  River/ Stream
-  Mandal Boundary
-  Village Boundary



A.P. SPACE APPLICATIONS CENTRE  
ITE&C Department, Govt. of A.P  
Vijayawada - 520010



Source: Flood Layer from NRSC, Hyderabad

17°10'0"N  
17°50'0"N

81°45'0"E

81°50'0"E

Velugubanda