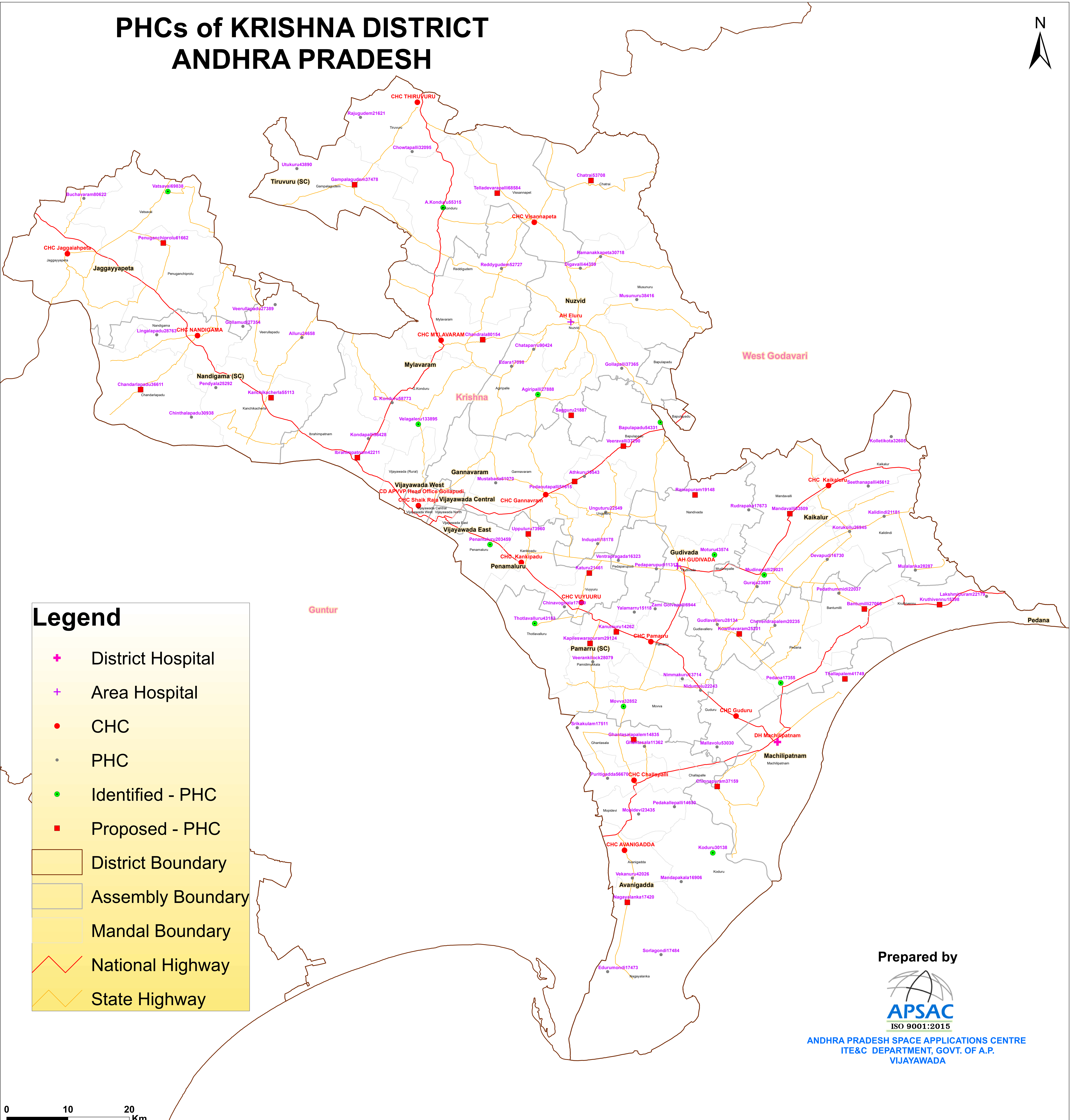




PHCs of KRISHNA DISTRICT ANDHRA PRADESH



Legend

- + District Hospital
- + Area Hospital
- CHC
- PHC
- Identified - PHC
- Proposed - PHC
- District Boundary
- Assembly Boundary
- Mandal Boundary
- National Highway
- State Highway

Prepared by

APSAC
 ISO 9001:2015
 ANDHRA PRADESH SPACE APPLICATIONS CENTRE
 ITE&C DEPARTMENT, GOVT. OF A.P.
 VIJAYAWADA

0 10 20 Km