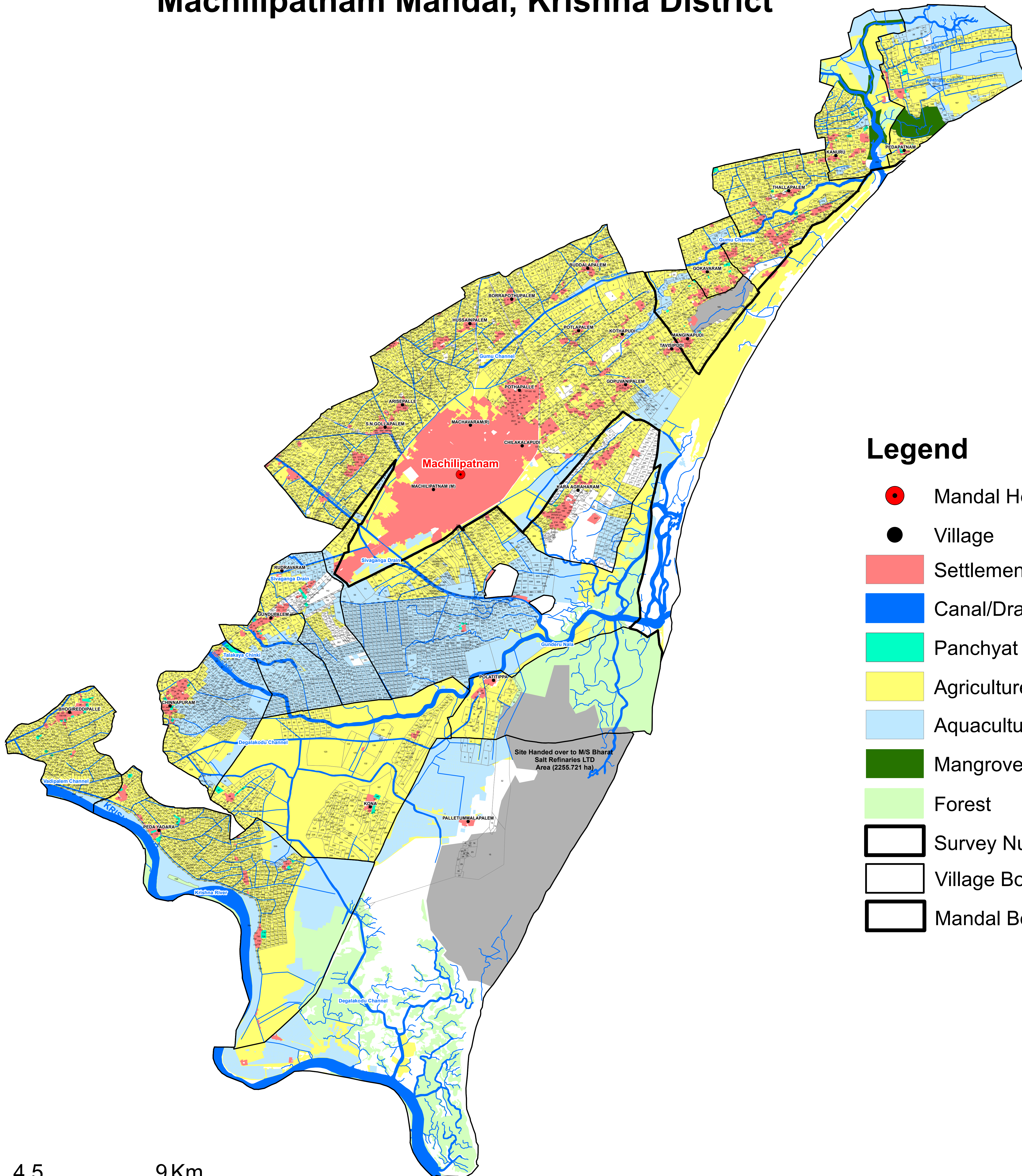














Aqua Zonation - February 2023

Machilipatnam Mandal, Krishna District



Legend

-  Mandal Headquarter
-  Village
-  Settlements
-  Canal/Drain/River
-  Panchyat Tanks
-  Agriculture
-  Aquaculture Tanks
-  Mangroves
-  Forest
-  Survey Numbers
-  Village Boundary
-  Mandal Boundary

0 4.5 9Km