



Spatial Distribution of COVID-19 Active Cases

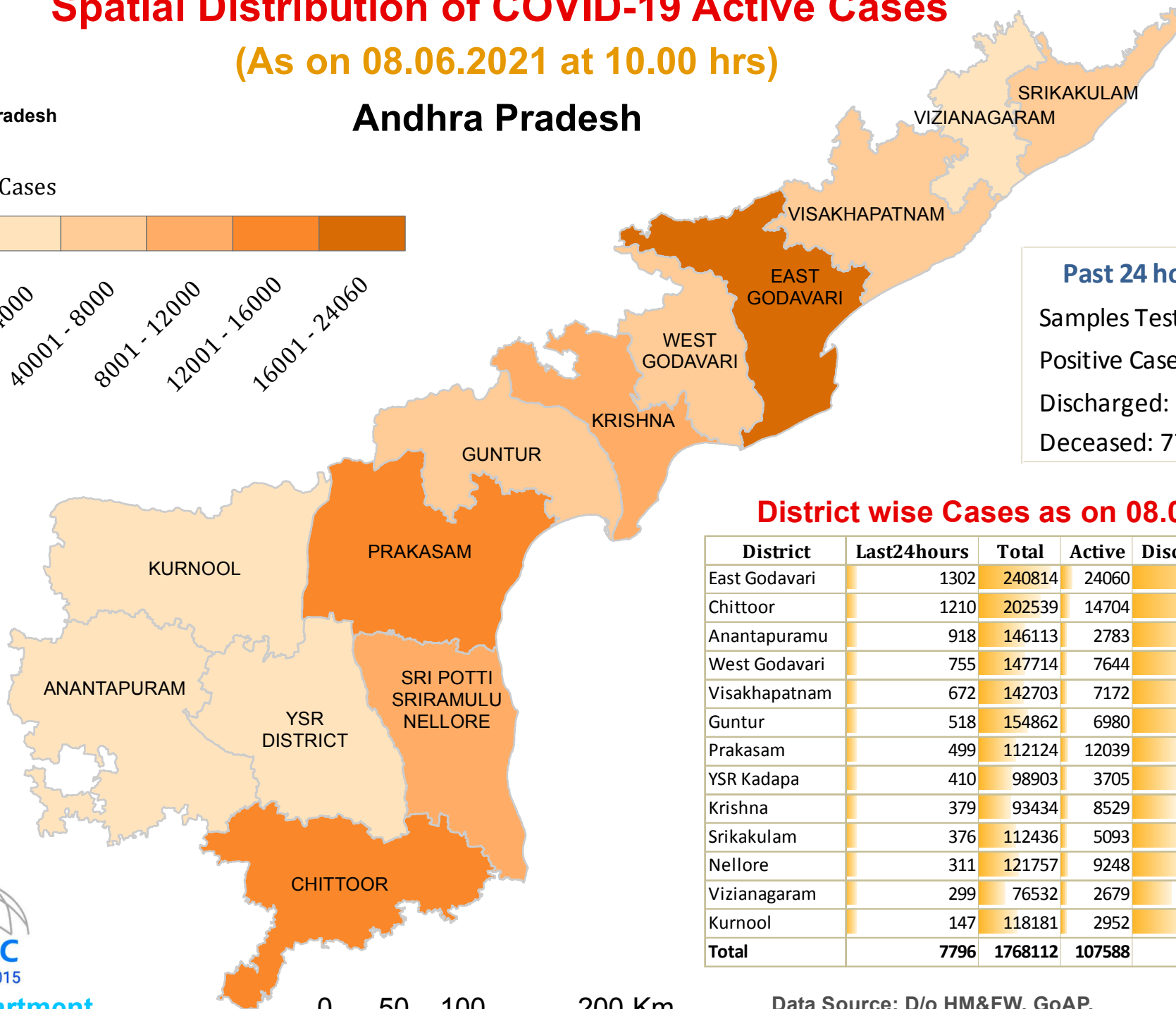
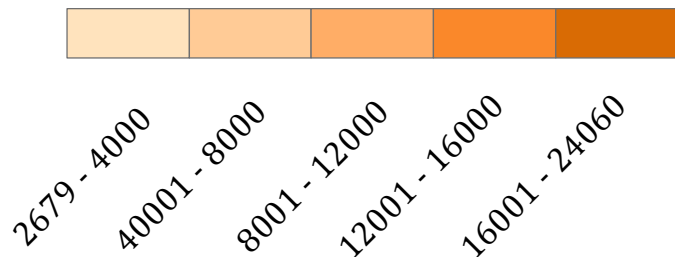
(As on 08.06.2021 at 10.00 hrs)



Govt. of Andhra Pradesh

Andhra Pradesh

Active Cases



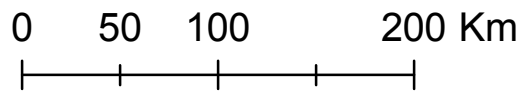
Past 24 hours
 Samples Tested: 89,732
 Positive Cases: 7,796
 Discharged: 14,641
 Deceased: 77

District wise Cases as on 08.06.2021

District	Last24hours	Total	Active	Discharged	Deceased
East Godavari	1302	240814	24060	215736	1018
Chittoor	1210	202539	14704	186434	1401
Anantapuramu	918	146113	2783	142351	979
West Godavari	755	147714	7644	139125	945
Visakhapatnam	672	142703	7172	134547	984
Guntur	518	154862	6980	146883	999
Prakasam	499	112124	12039	99248	837
YSR Kadapa	410	98903	3705	94632	566
Krishna	379	93434	8529	83893	1012
Srikakulam	376	112436	5093	106706	637
Nellore	311	121757	9248	111643	866
Vizianagaram	299	76532	2679	73239	614
Kurnool	147	118181	2952	114458	771
Total	7796	1768112	107588	1648895	11629



ITE&C Department
Govt. of AP



Data Source: D/o HM&FW, GoAP.
Media Bulletin No.544, AP FIGHTS COVID19
STATE COMMAND CONTROL ROOM, ANDHRA PRADESH