



Spatial Distribution of COVID-19 Active Cases

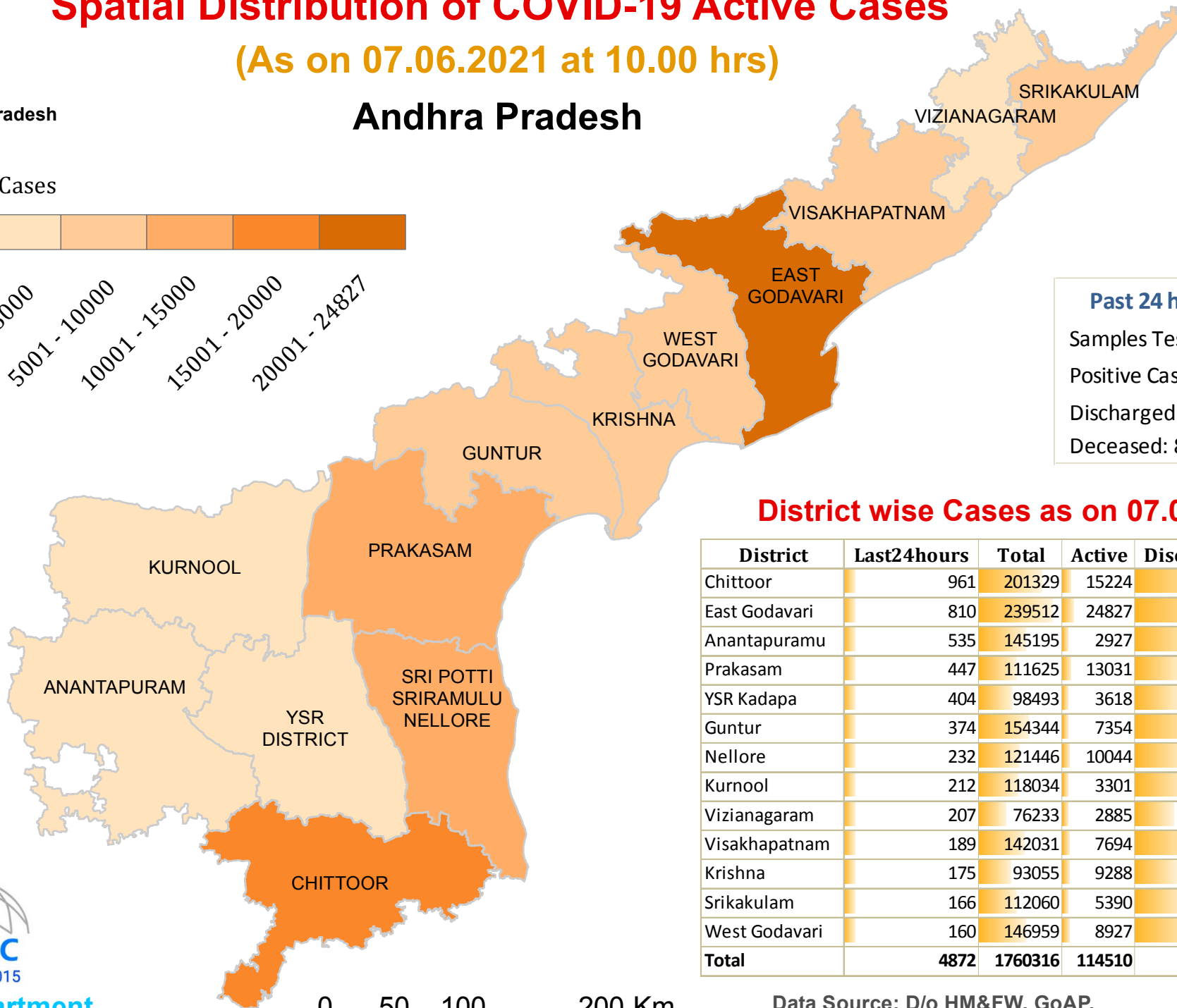
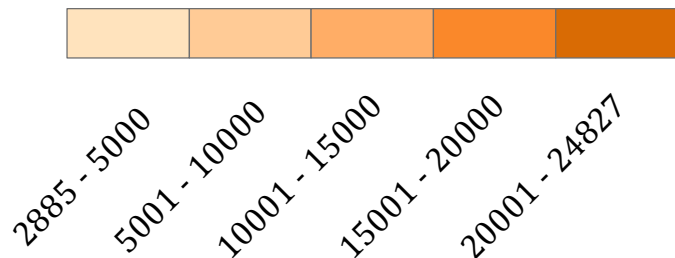
(As on 07.06.2021 at 10.00 hrs)



Govt. of Andhra Pradesh

Andhra Pradesh

Active Cases



Past 24 hours

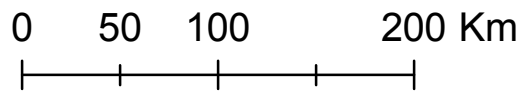
Samples Tested: 64,800
Positive Cases: 4,872
Discharged: 13,702
Deceased: 86

District wise Cases as on 07.06.2021

District	Last24hours	Total	Active	Discharged	Deceased
Chittoor	961	201329	15224	184716	1389
East Godavari	810	239512	24827	213673	1012
Anantapuramu	535	145195	2927	141297	971
Prakasam	447	111625	13031	97761	833
YSR Kadapa	404	98493	3618	94311	564
Guntur	374	154344	7354	145995	995
Nellore	232	121446	10044	110544	858
Kurnool	212	118034	3301	113965	768
Vizianagaram	207	76233	2885	72739	609
Visakhapatnam	189	142031	7694	133359	978
Krishna	175	93055	9288	82757	1010
Srikakulam	166	112060	5390	106040	630
West Godavari	160	146959	8927	137097	935
Total	4872	1760316	114510	1634254	11552



ITE&C Department
Govt. of AP



Data Source: D/o HM&FW, GoAP.
Media Bulletin No.543, AP FIGHTS COVID19
STATE COMMAND CONTROL ROOM, ANDHRA PRADESH