



# Spatial Distribution of COVID-19 Active Cases

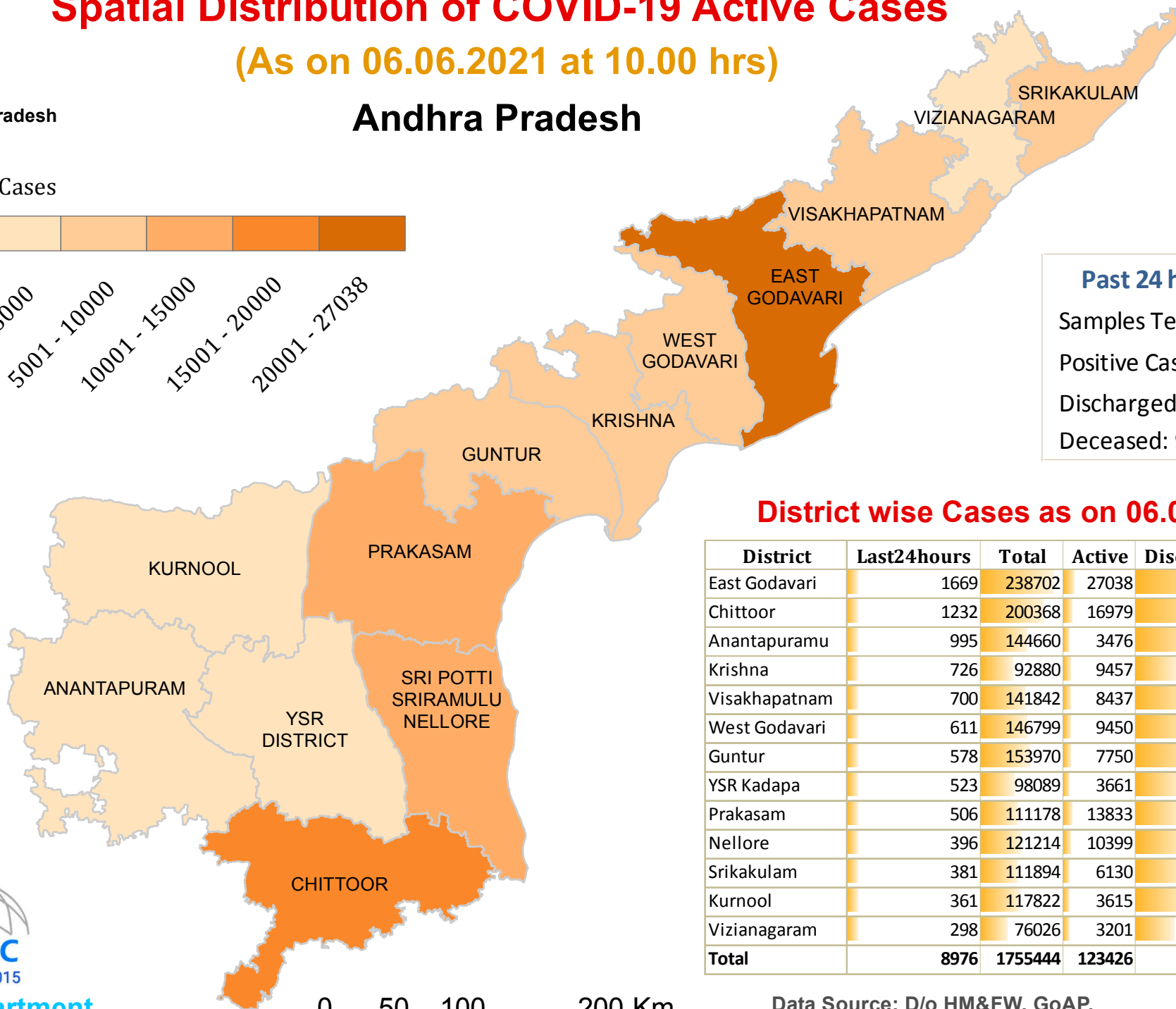
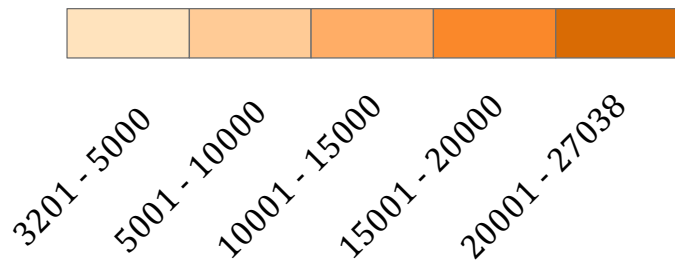
(As on 06.06.2021 at 10.00 hrs)



Govt. of Andhra Pradesh

## Andhra Pradesh

Active Cases



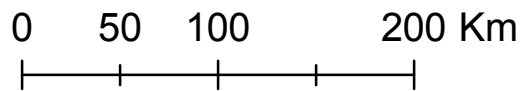
**Past 24 hours**  
 Samples Tested: 83,690  
 Positive Cases: 8,976  
 Discharged: 13,568  
 Deceased: 90

### District wise Cases as on 06.06.2021

District	Last24hours	Total	Active	Discharged	Deceased
East Godavari	1669	238702	27038	210657	1007
Chittoor	1232	200368	16979	182013	1376
Anantapuramu	995	144660	3476	140222	962
Krishna	726	92880	9457	82418	1005
Visakhapatnam	700	141842	8437	132433	972
West Godavari	611	146799	9450	136421	928
Guntur	578	153970	7750	145235	985
YSR Kadapa	523	98089	3661	93864	564
Prakasam	506	111178	13833	96518	827
Nellore	396	121214	10399	109961	854
Srikakulam	381	111894	6130	105143	621
Kurnool	361	117822	3615	113444	763
Vizianagaram	298	76026	3201	72223	602
<b>Total</b>	<b>8976</b>	<b>1755444</b>	<b>123426</b>	<b>1620552</b>	<b>11466</b>



ITE&C Department  
Govt. of AP



Data Source: D/o HM&FW, GoAP.  
 Media Bulletin No.542, AP FIGHTS COVID19  
 STATE COMMAND CONTROL ROOM, ANDHRA PRADESH