



# Spatial Distribution of COVID-19 Active Cases

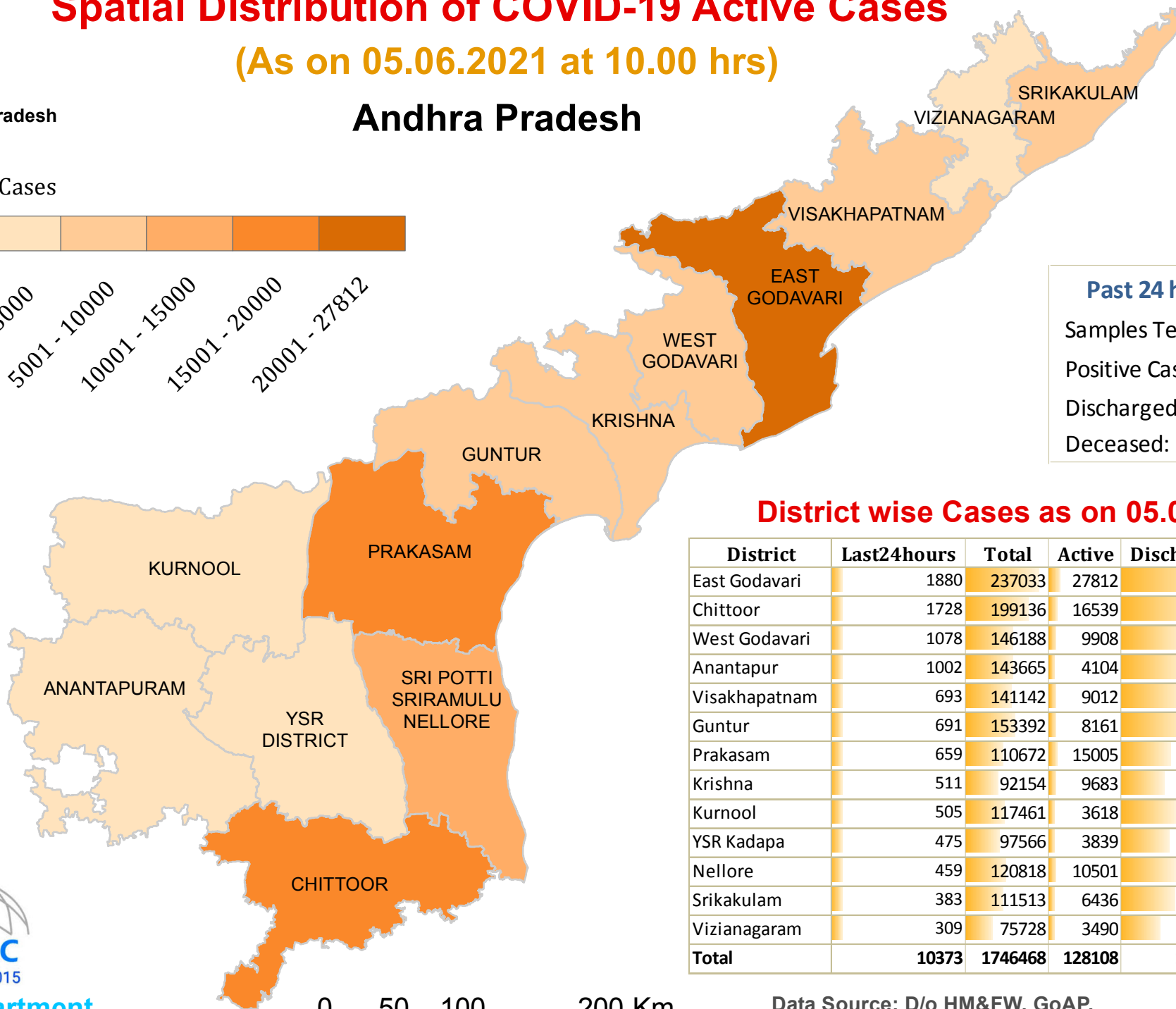
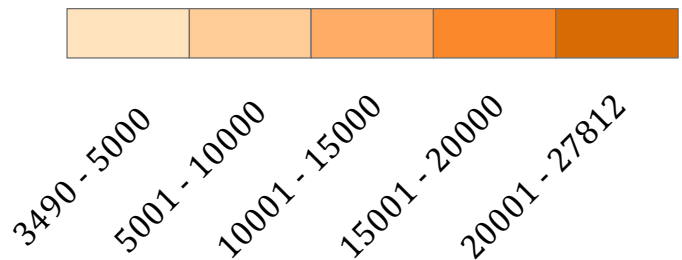
(As on 05.06.2021 at 10.00 hrs)



Govt. of Andhra Pradesh

## Andhra Pradesh

Active Cases



### Past 24 hours

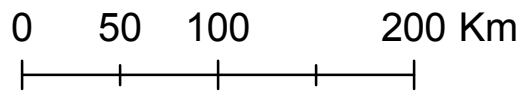
Samples Tested: 88,441  
 Positive Cases: 10,373  
 Discharged: 15,958  
 Deceased: 80

### District wise Cases as on 05.06.2021

District	Last24hours	Total	Active	Discharged	Deceased
East Godavari	1880	237033	27812	208220	1001
Chittoor	1728	199136	16539	181233	1364
West Godavari	1078	146188	9908	135361	919
Anantapur	1002	143665	4104	138607	954
Visakhapatnam	693	141142	9012	131163	967
Guntur	691	153392	8161	144254	977
Prakasam	659	110672	15005	94847	820
Krishna	511	92154	9683	81471	1000
Kurnool	505	117461	3618	113086	757
YSR Kadapa	475	97566	3839	93165	562
Nellore	459	120818	10501	109469	848
Srikakulam	383	111513	6436	104464	613
Vizianagaram	309	75728	3490	71644	594
<b>Total</b>	<b>10373</b>	<b>1746468</b>	<b>128108</b>	<b>1606984</b>	<b>11376</b>



ITE&C Department  
Govt. of AP



Data Source: D/o HM&FW, GoAP.  
 Media Bulletin No.541, AP FIGHTS COVID19  
 STATE COMMAND CONTROL ROOM, ANDHRA PRADESH