



Spatial Distribution of COVID-19 Active Cases

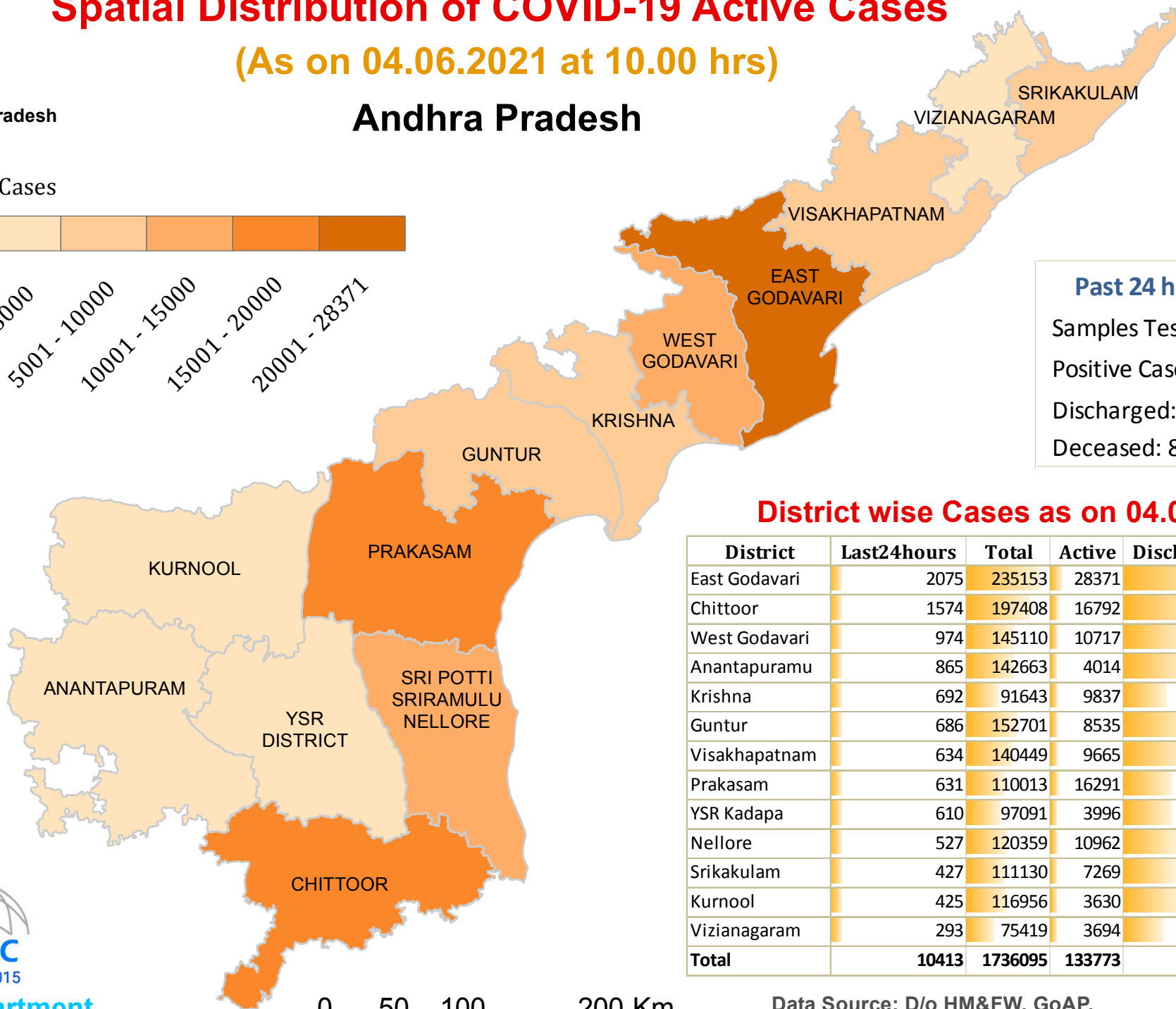
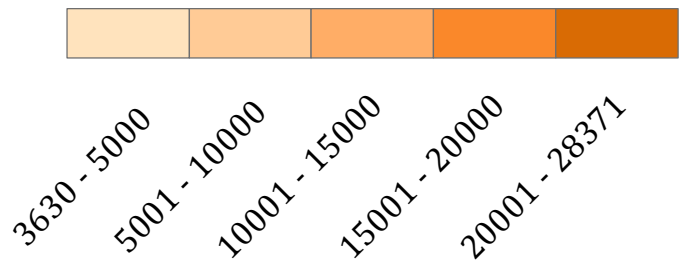
(As on 04.06.2021 at 10.00 hrs)



Govt. of Andhra Pradesh

Andhra Pradesh

Active Cases



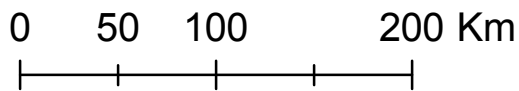
Past 24 hours
 Samples Tested: 85,311
 Positive Cases: 10,413
 Discharged: 15,469
 Deceased: 83

District wise Cases as on 04.06.2021

District	Last24hours	Total	Active	Discharged	Deceased
East Godavari	2075	235153	28371	205786	996
Chittoor	1574	197408	16792	179264	1352
West Godavari	974	145110	10717	133480	913
Anantapuramu	865	142663	4014	137704	945
Krishna	692	91643	9837	80810	996
Guntur	686	152701	8535	143194	972
Visakhapatnam	634	140449	9665	129822	962
Prakasam	631	110013	16291	92905	817
YSR Kadapa	610	97091	3996	92534	561
Nellore	527	120359	10962	108555	842
Srikakulam	427	111130	7269	103257	604
Kurnool	425	116956	3630	112575	751
Vizianagaram	293	75419	3694	71140	585
Total	10413	1736095	133773	1591026	11296



ITE&C Department
Govt. of AP



Data Source: D/o HM&FW, GoAP.
 Media Bulletin No.540, AP FIGHTS COVID19
 STATE COMMAND CONTROL ROOM, ANDHRA PRADESH