



Spatial Distribution of COVID-19 Active Cases

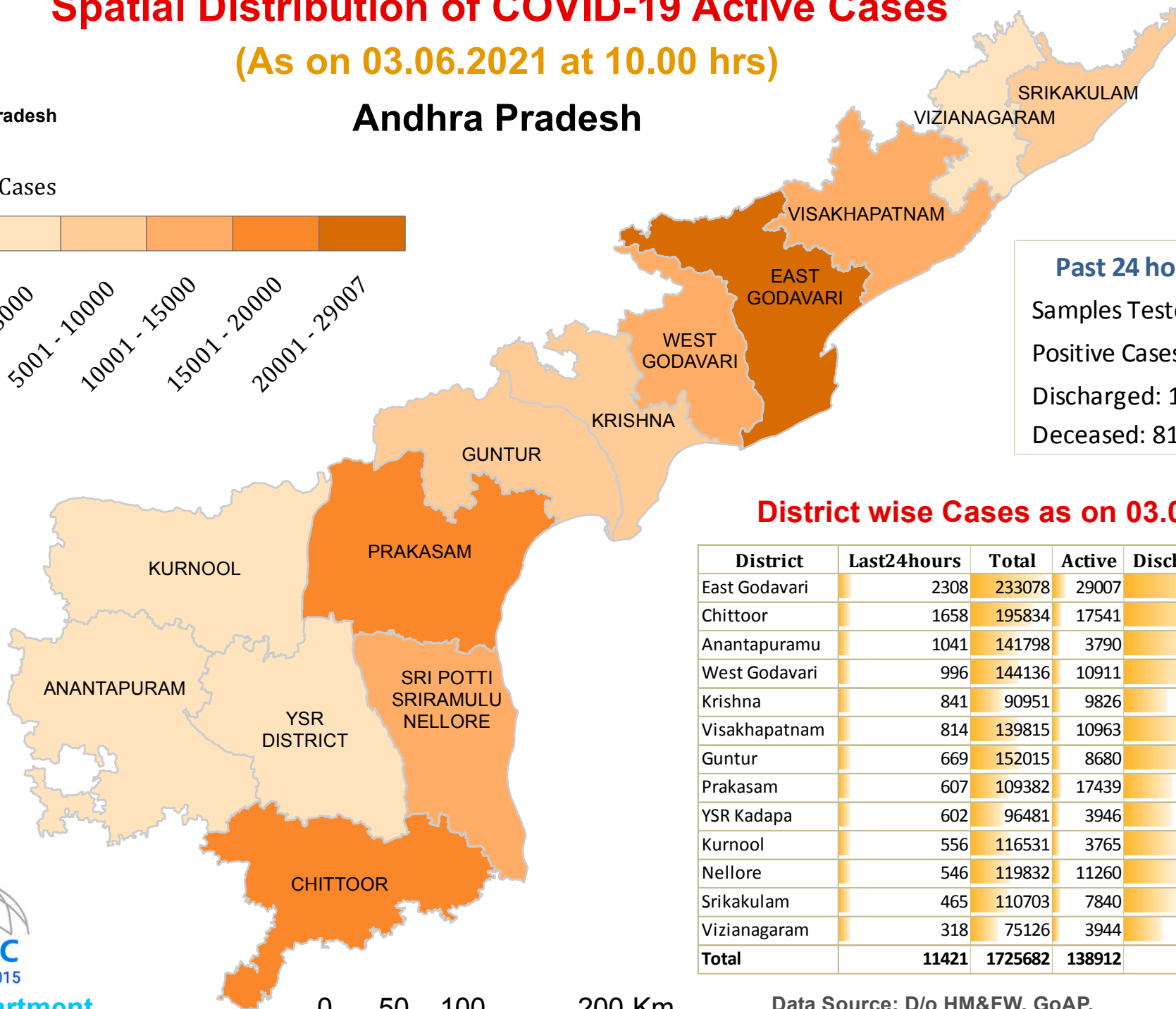
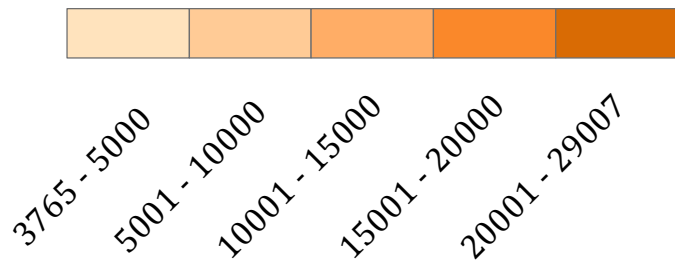
(As on 03.06.2021 at 10.00 hrs)



Govt. of Andhra Pradesh

Andhra Pradesh

Active Cases



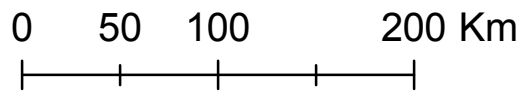
Past 24 hours
 Samples Tested: 86,223
 Positive Cases: 11,421
 Discharged: 16,223
 Deceased: 81

District wise Cases as on 03.06.2021

District	Last24hours	Total	Active	Discharged	Deceased
East Godavari	2308	233078	29007	203082	989
Chittoor	1658	195834	17541	176955	1338
Anantapuramu	1041	141798	3790	137071	937
West Godavari	996	144136	10911	132323	902
Krishna	841	90951	9826	80135	990
Visakhapatnam	814	139815	10963	127895	957
Guntur	669	152015	8680	142369	966
Prakasam	607	109382	17439	91129	814
YSR Kadapa	602	96481	3946	91975	560
Kurnool	556	116531	3765	112020	746
Nellore	546	119832	11260	107734	838
Srikakulam	465	110703	7840	102266	597
Vizianagaram	318	75126	3944	70603	579
Total	11421	1725682	138912	1575557	11213



ITE&C Department
Govt. of AP



Data Source: D/o HM&FW, GoAP.
 Media Bulletin No.539, AP FIGHTS COVID19
 STATE COMMAND CONTROL ROOM, ANDHRA PRADESH