



Spatial Distribution of COVID-19 Active Cases

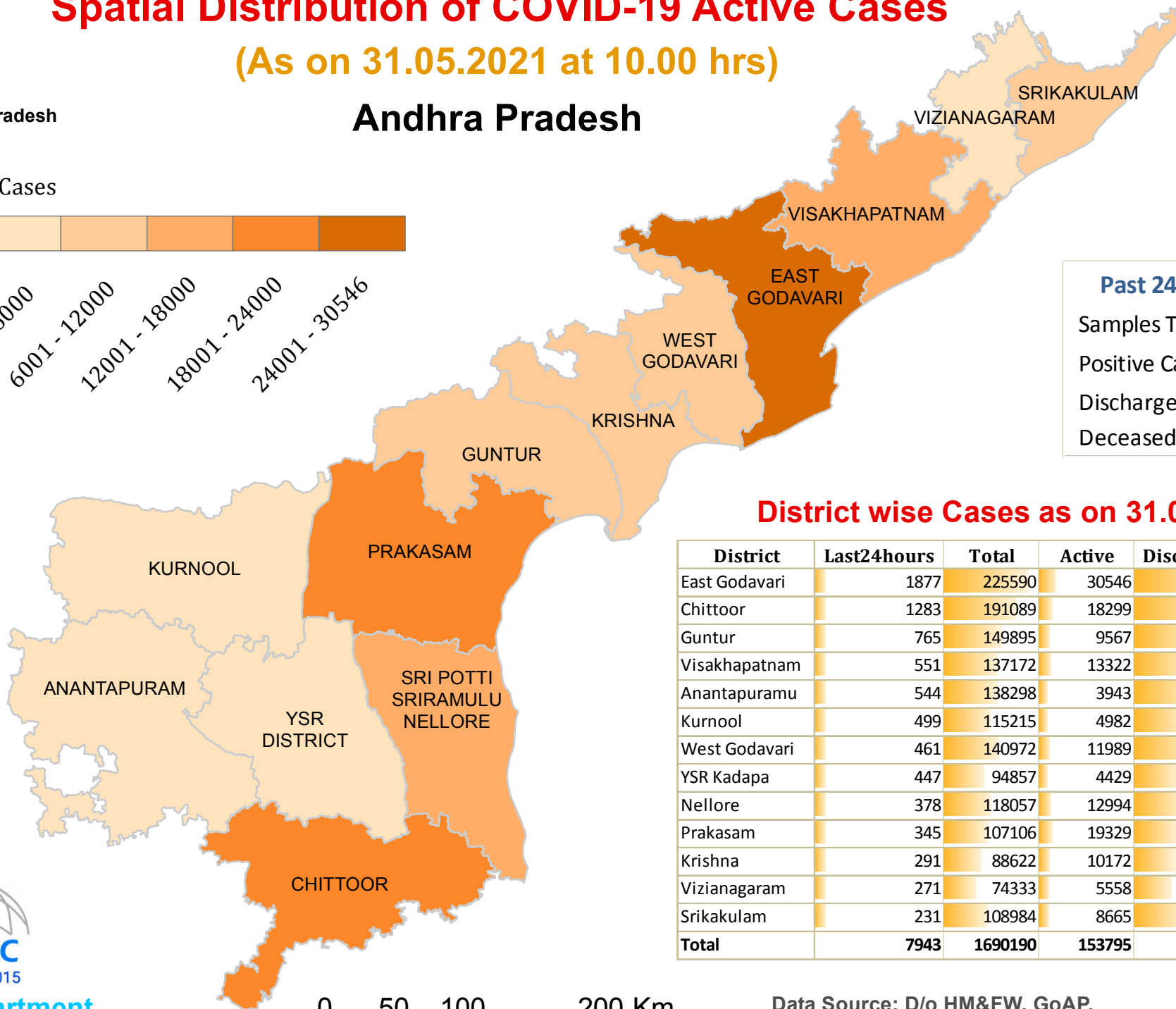
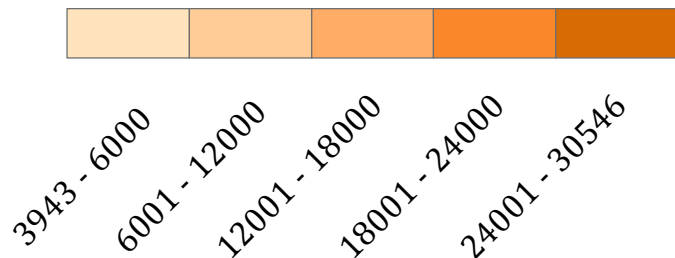
(As on 31.05.2021 at 10.00 hrs)



Govt. of Andhra Pradesh

Andhra Pradesh

Active Cases



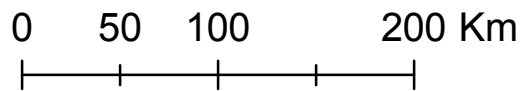
Past 24 hours
 Samples Tested: 83,461
 Positive Cases: 7,943
 Discharged: 19,845
 Deceased: 98

District wise Cases as on 31.05.2021

District	Last24hours	Total	Active	Discharged	Deceased
East Godavari	1877	225590	30546	194077	967
Chittoor	1283	191089	18299	171494	1296
Guntur	765	149895	9567	139382	946
Visakhapatnam	551	137172	13322	122912	938
Anantapuramu	544	138298	3943	133444	911
Kurnool	499	115215	4982	109502	731
West Godavari	461	140972	11989	128115	868
YSR Kadapa	447	94857	4429	89879	549
Nellore	378	118057	12994	104245	818
Prakasam	345	107106	19329	86978	799
Krishna	291	88622	10172	77476	974
Vizianagaram	271	74333	5558	68217	558
Srikakulam	231	108984	8665	99744	575
Total	7943	1690190	153795	1525465	10930



ITE&C Department
Govt. of AP



Data Source: D/o HM&FW, GoAP.
Media Bulletin No.536, AP FIGHTS COVID19
STATE COMMAND CONTROL ROOM, ANDHRA PRADESH