



# Spatial Distribution of COVID-19 Active Cases

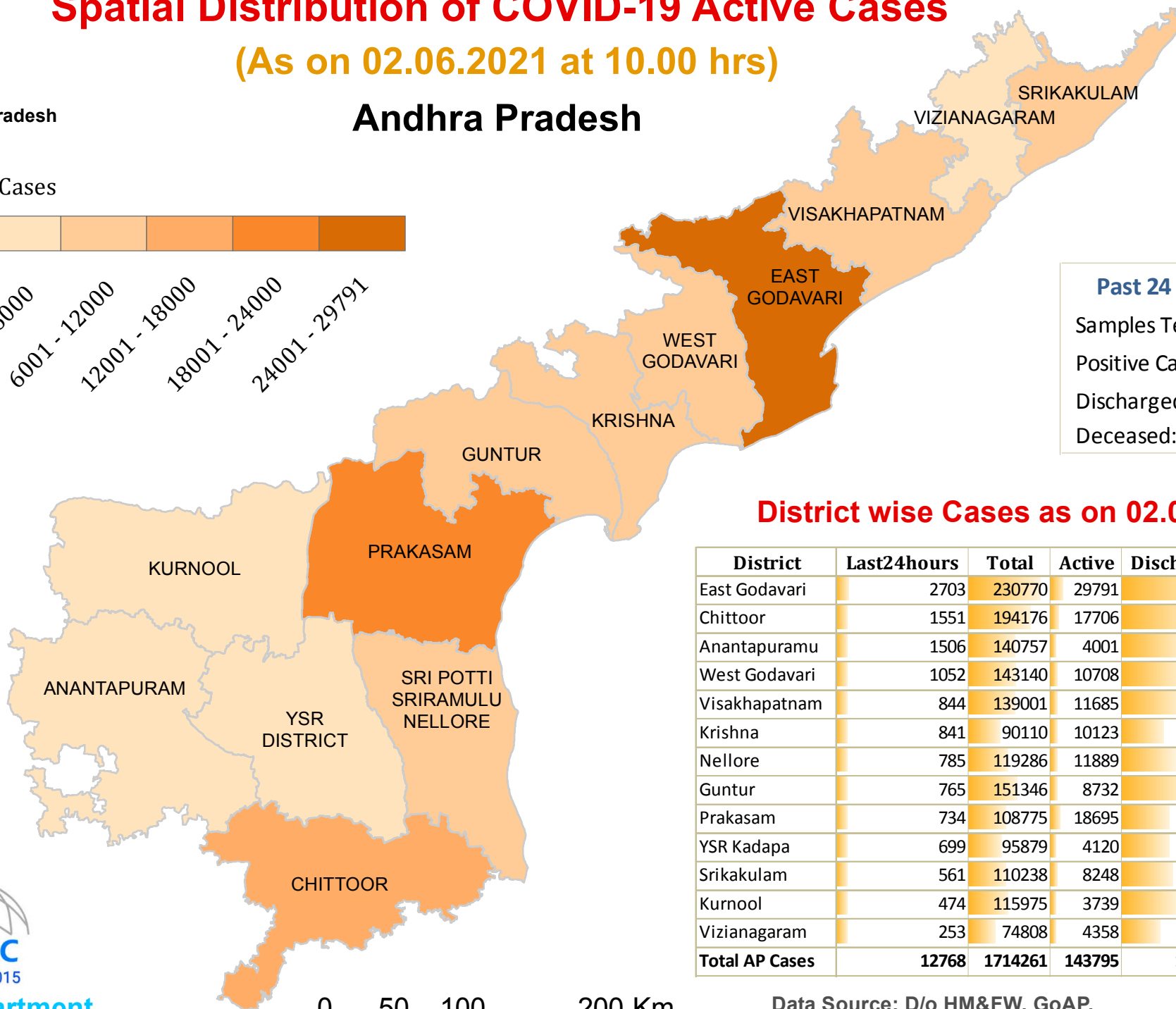
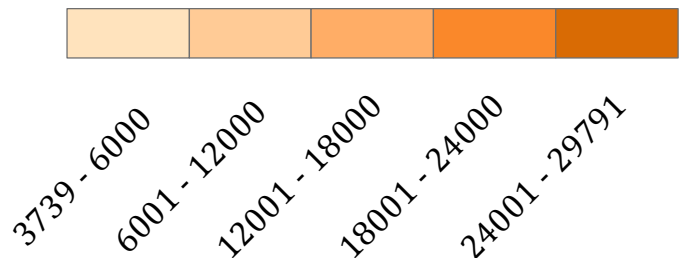
(As on 02.06.2021 at 10.00 hrs)



Govt. of Andhra Pradesh

## Andhra Pradesh

Active Cases



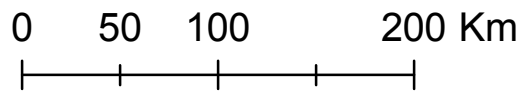
**Past 24 hours**  
 Samples Tested: 98,048  
 Positive Cases: 12,768  
 Discharged: 15,612  
 Deceased: 98

### District wise Cases as on 02.06.2021

District	Last24hours	Total	Active	Discharged	Deceased
East Godavari	2703	230770	29791	199996	983
Chittoor	1551	194176	17706	175145	1325
Anantapuramu	1506	140757	4001	135828	928
West Godavari	1052	143140	10708	131535	897
Visakhapatnam	844	139001	11685	126365	951
Krishna	841	90110	10123	79002	985
Nellore	785	119286	11889	106565	832
Guntur	765	151346	8732	141652	962
Prakasam	734	108775	18695	89270	810
YSR Kadapa	699	95879	4120	91201	558
Srikakulam	561	110238	8248	101402	588
Kurnool	474	115975	3739	111495	741
Vizianagaram	253	74808	4358	69878	572
<b>Total AP Cases</b>	<b>12768</b>	<b>1714261</b>	<b>143795</b>	<b>1559334</b>	<b>11132</b>



ITE&C Department  
Govt. of AP



Data Source: D/o HM&FW, GoAP.  
Media Bulletin No.538, AP FIGHTS COVID19  
STATE COMMAND CONTROL ROOM, ANDHRA PRADESH