



# Spatial Distribution of COVID-19 Active Cases

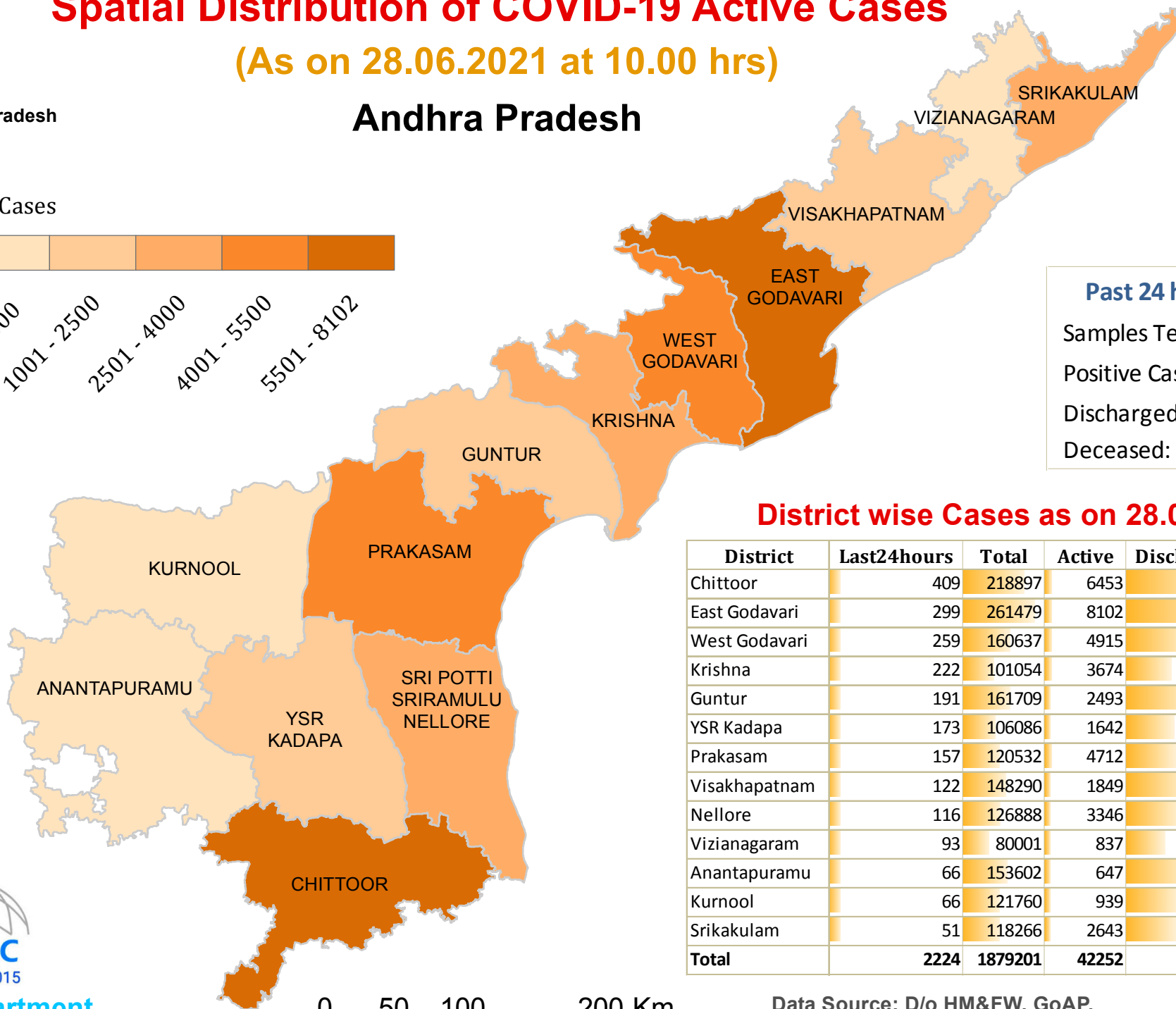
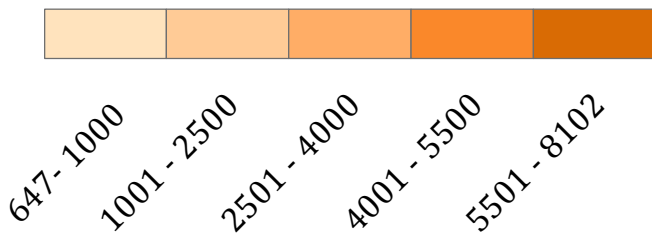
(As on 28.06.2021 at 10.00 hrs)



Govt. of Andhra Pradesh

## Andhra Pradesh

Active Cases



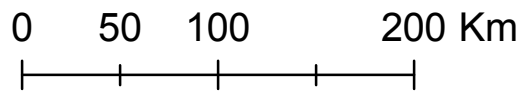
**Past 24 hours**  
 Samples Tested: 71,758  
 Positive Cases: 2,224  
 Discharged: 4,714  
 Deceased: 31

### District wise Cases as on 28.06.2021

District	Last24hours	Total	Active	Discharged	Deceased
Chittoor	409	218897	6453	210850	1594
East Godavari	299	261479	8102	252255	1122
West Godavari	259	160637	4915	154701	1021
Krishna	222	101054	3674	96274	1106
Guntur	191	161709	2493	158131	1085
YSR Kadapa	173	106086	1642	103839	605
Prakasam	157	120532	4712	114914	906
Visakhapatnam	122	148290	1849	145392	1049
Nellore	116	126888	3346	122636	906
Vizianagaram	93	80001	837	78511	653
Anantapuramu	66	153602	647	151911	1044
Kurnool	66	121760	939	120006	815
Srikakulam	51	118266	2643	114899	724
<b>Total</b>	<b>2224</b>	<b>1879201</b>	<b>42252</b>	<b>1824319</b>	<b>12630</b>



ITE&C Department  
Govt. of AP



Data Source: D/o HM&FW, GoAP.  
 Media Bulletin No.564, AP FIGHTS COVID19  
 STATE COMMAND CONTROL ROOM, ANDHRA PRADESH