



# Spatial Distribution of COVID-19 Active Cases

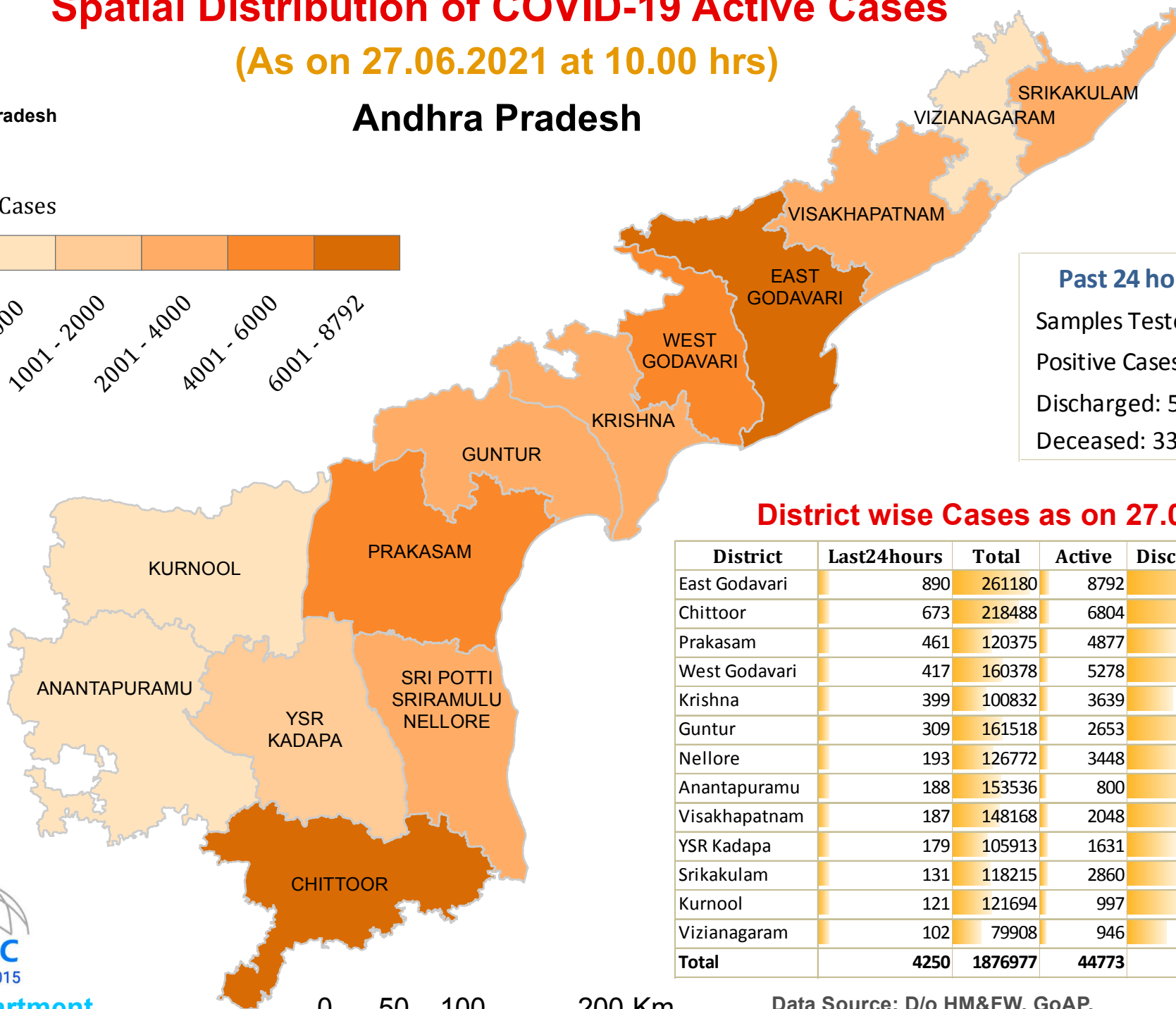
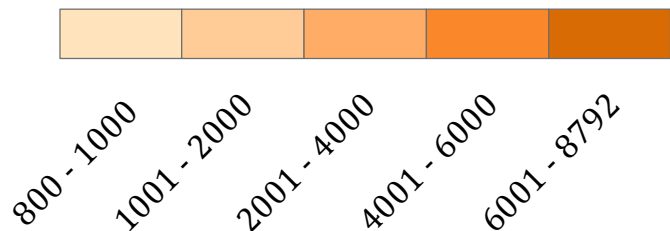
(As on 27.06.2021 at 10.00 hrs)



Govt. of Andhra Pradesh

## Andhra Pradesh

Active Cases



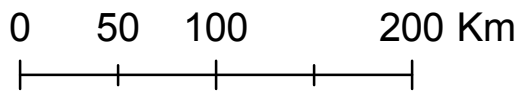
**Past 24 hours**  
 Samples Tested: 95,327  
 Positive Cases: 4,250  
 Discharged: 5,570  
 Deceased: 33

### District wise Cases as on 27.06.2021

District	Last24hours	Total	Active	Discharged	Deceased
East Godavari	890	261180	8792	251270	1118
Chittoor	673	218488	6804	210096	1588
Prakasam	461	120375	4877	114594	904
West Godavari	417	160378	5278	154079	1021
Krishna	399	100832	3639	96092	1101
Guntur	309	161518	2653	157784	1081
Nellore	193	126772	3448	122420	904
Anantapuramu	188	153536	800	151694	1042
Visakhapatnam	187	148168	2048	145072	1048
YSR Kadapa	179	105913	1631	103677	605
Srikakulam	131	118215	2860	114635	720
Kurnool	121	121694	997	119882	815
Vizianagaram	102	79908	946	78310	652
<b>Total</b>	<b>4250</b>	<b>1876977</b>	<b>44773</b>	<b>1819605</b>	<b>12599</b>



ITE&C Department  
Govt. of AP



Data Source: D/o HM&FW, GoAP.  
Media Bulletin No.563, AP FIGHTS COVID19  
STATE COMMAND CONTROL ROOM, ANDHRA PRADESH