



# Spatial Distribution of COVID-19 Active Cases

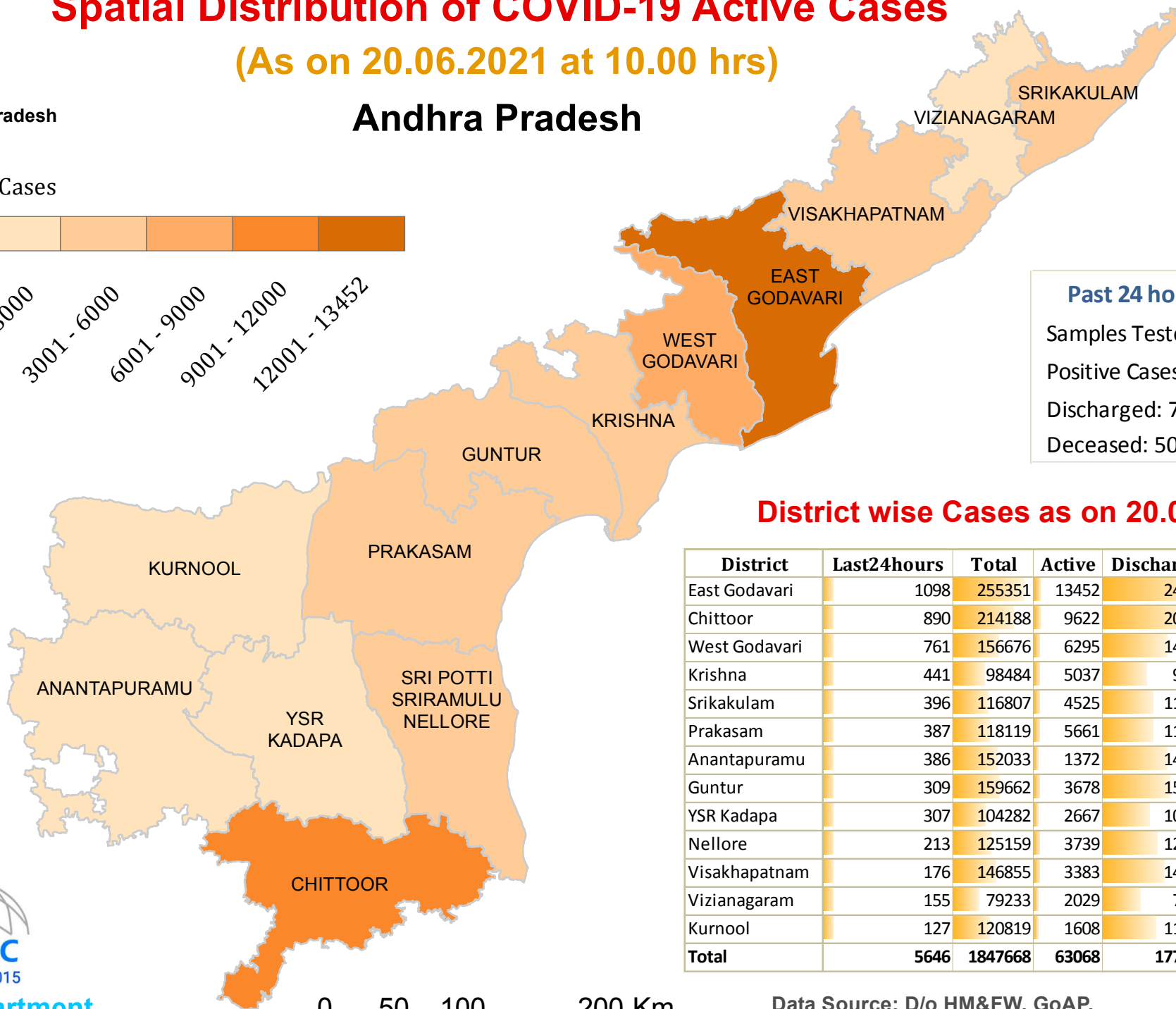
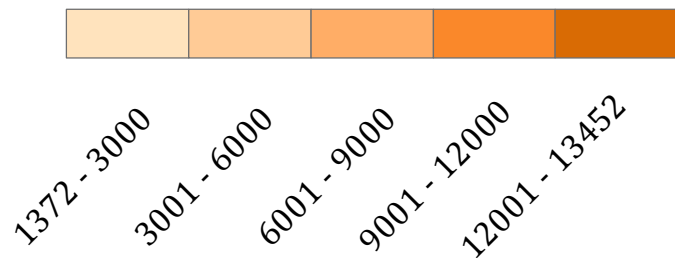
(As on 20.06.2021 at 10.00 hrs)



Govt. of Andhra Pradesh

## Andhra Pradesh

Active Cases



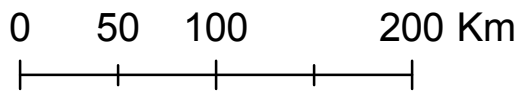
**Past 24 hours**  
 Samples Tested: 1,00,001  
 Positive Cases: 5,646  
 Discharged: 7,772  
 Deceased: 50

### District wise Cases as on 20.06.2021

District	Last24hours	Total	Active	Discharged	Deceased
East Godavari	1098	255351	13452	240814	1085
Chittoor	890	214188	9622	203035	1531
West Godavari	761	156676	6295	149375	1006
Krishna	441	98484	5037	92384	1063
Srikakulam	396	116807	4525	111588	694
Prakasam	387	118119	5661	111566	892
Anantapuramu	386	152033	1372	149634	1027
Guntur	309	159662	3678	154929	1055
YSR Kadapa	307	104282	2667	101020	595
Nellore	213	125159	3739	120532	888
Visakhapatnam	176	146855	3383	142437	1035
Vizianagaram	155	79233	2029	76560	644
Kurnool	127	120819	1608	118407	804
<b>Total</b>	<b>5646</b>	<b>1847668</b>	<b>63068</b>	<b>1772281</b>	<b>12319</b>



ITE&C Department  
Govt. of AP



Data Source: D/o HM&FW, GoAP.  
 Media Bulletin No.556, AP FIGHTS COVID19  
 STATE COMMAND CONTROL ROOM, ANDHRA PRADESH