



Spatial Distribution of COVID-19 Active Cases

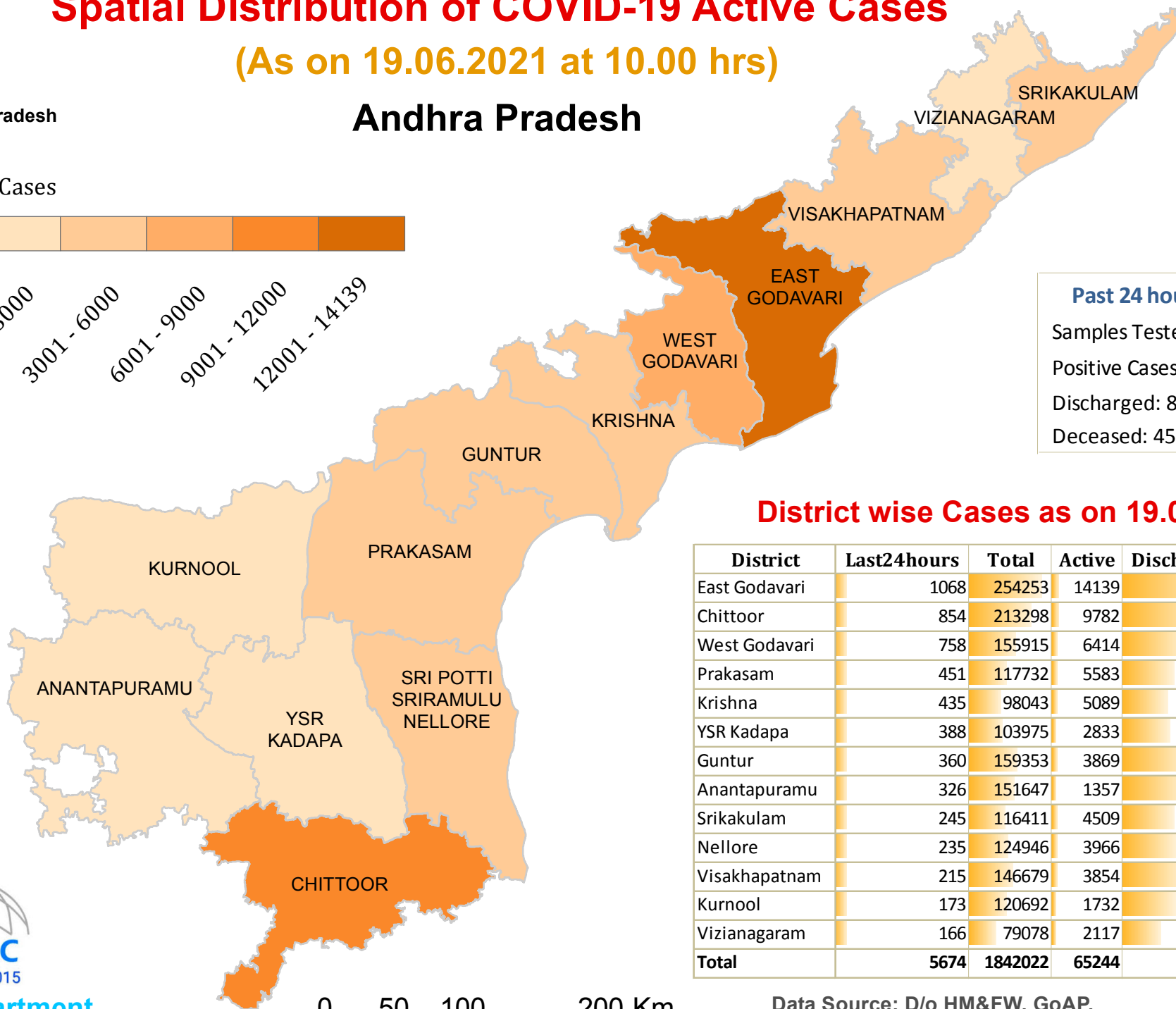
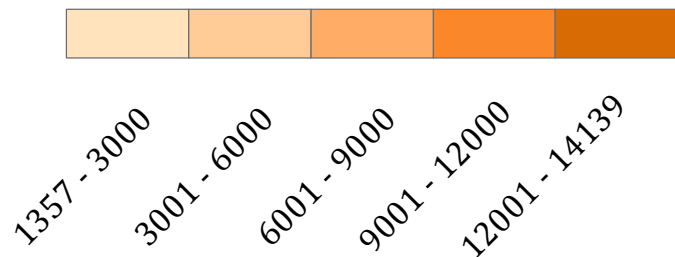
(As on 19.06.2021 at 10.00 hrs)



Govt. of Andhra Pradesh

Andhra Pradesh

Active Cases



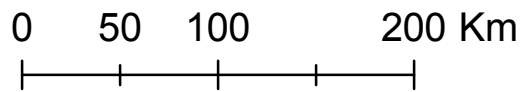
Past 24 hours
 Samples Tested: 1,03,935
 Positive Cases: 5,674
 Discharged: 8,014
 Deceased: 45

District wise Cases as on 19.06.2021

District	Last24hours	Total	Active	Discharged	Deceased
East Godavari	1068	254253	14139	239034	1080
Chittoor	854	213298	9782	201996	1520
West Godavari	758	155915	6414	148502	999
Prakasam	451	117732	5583	111260	889
Krishna	435	98043	5089	91894	1060
YSR Kadapa	388	103975	2833	100550	592
Guntur	360	159353	3869	154435	1049
Anantapuramu	326	151647	1357	149266	1024
Srikakulam	245	116411	4509	111212	690
Nellore	235	124946	3966	120093	887
Visakhapatnam	215	146679	3854	141792	1033
Kurnool	173	120692	1732	118158	802
Vizianagaram	166	79078	2117	76317	644
Total	5674	1842022	65244	1764509	12269



ITE&C Department
Govt. of AP



Data Source: D/o HM&FW, GoAP.
 Media Bulletin No.555, AP FIGHTS COVID19
 STATE COMMAND CONTROL ROOM, ANDHRA PRADESH