



Spatial Distribution of COVID-19 Active Cases

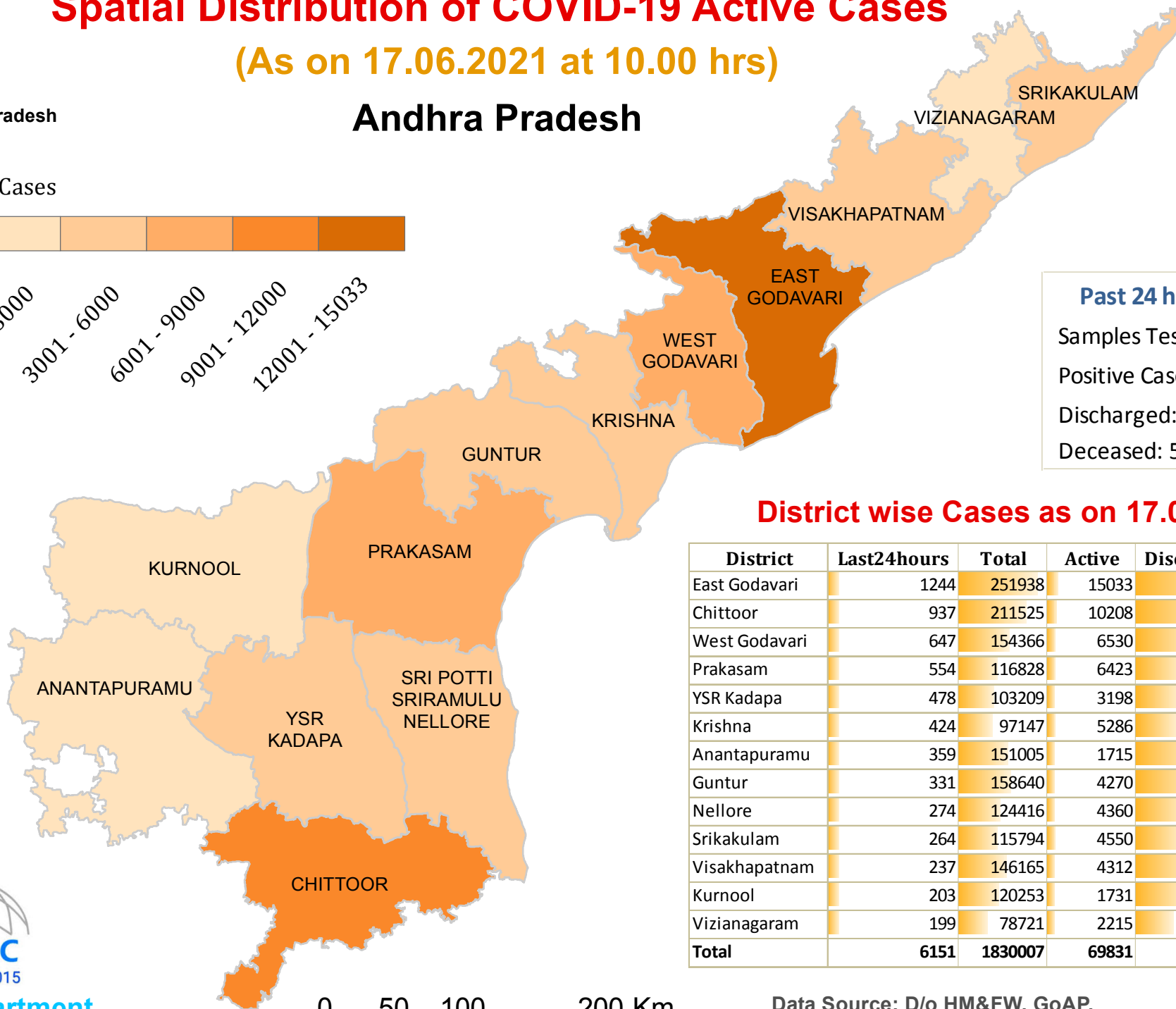
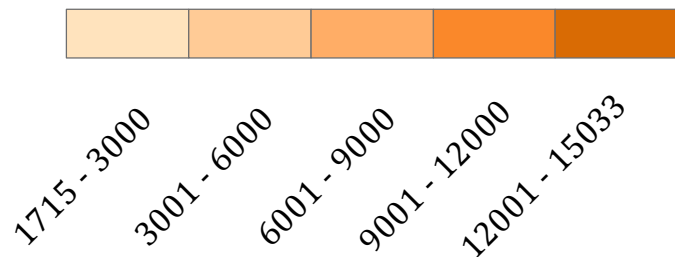
(As on 17.06.2021 at 10.00 hrs)



Govt. of Andhra Pradesh

Andhra Pradesh

Active Cases



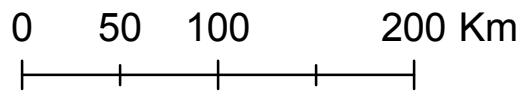
Past 24 hours
 Samples Tested: 1,02,712
 Positive Cases: 6,151
 Discharged: 7,728
 Deceased: 58

District wise Cases as on 17.06.2021

District	Last24hours	Total	Active	Discharged	Deceased
East Godavari	1244	251938	15033	235836	1069
Chittoor	937	211525	10208	199818	1499
West Godavari	647	154366	6530	146843	993
Prakasam	554	116828	6423	109523	882
YSR Kadapa	478	103209	3198	99421	590
Krishna	424	97147	5286	90811	1050
Anantapuramu	359	151005	1715	148272	1018
Guntur	331	158640	4270	153334	1036
Nellore	274	124416	4360	119173	883
Srikakulam	264	115794	4550	110562	682
Visakhapatnam	237	146165	4312	140826	1027
Kurnool	203	120253	1731	117724	798
Vizianagaram	199	78721	2215	75866	640
Total	6151	1830007	69831	1748009	12167



ITE&C Department
Govt. of AP



Data Source: D/o HM&FW, GoAP.
Media Bulletin No.553, AP FIGHTS COVID19
STATE COMMAND CONTROL ROOM, ANDHRA PRADESH