



# Spatial Distribution of COVID-19 Active Cases

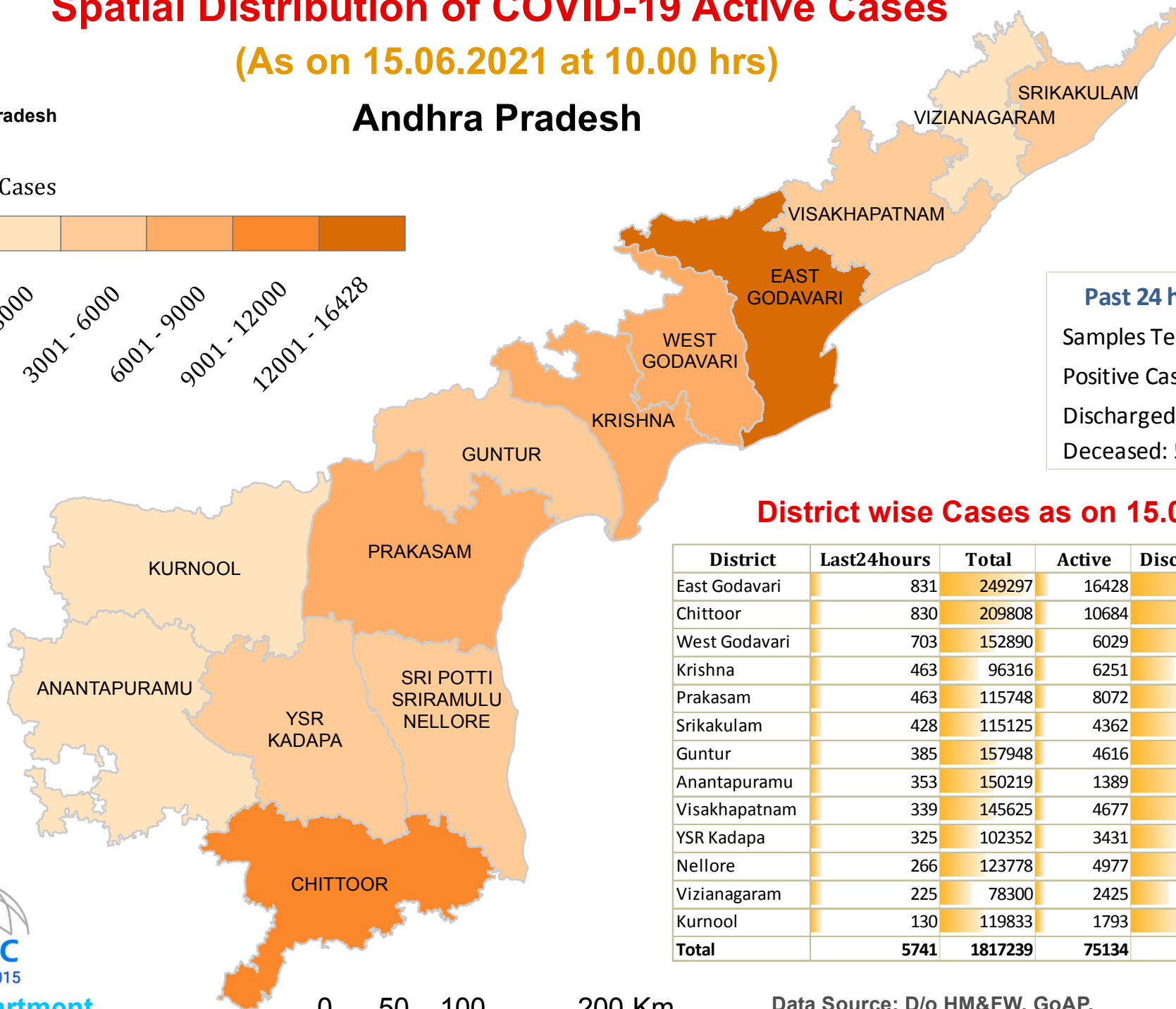
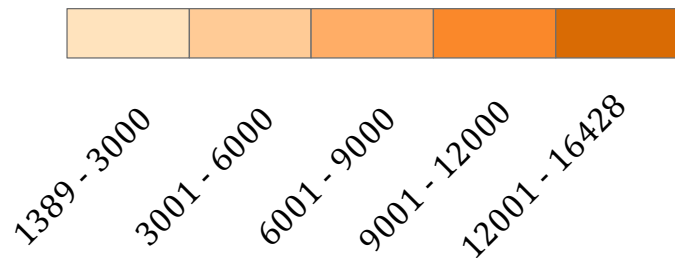
(As on 15.06.2021 at 10.00 hrs)



Govt. of Andhra Pradesh

## Andhra Pradesh

Active Cases



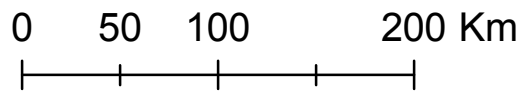
**Past 24 hours**  
 Samples Tested: 96,153  
 Positive Cases: 5,741  
 Discharged: 10,567  
 Deceased: 53

### District wise Cases as on 15.06.2021

District	Last24hours	Total	Active	Discharged	Deceased
East Godavari	831	249297	16428	231810	1059
Chittoor	830	209808	10684	197646	1478
West Godavari	703	152890	6029	145876	985
Krishna	463	96316	6251	89024	1041
Prakasam	463	115748	8072	106803	873
Srikakulam	428	115125	4362	110089	674
Guntur	385	157948	4616	152311	1021
Anantapuramu	353	150219	1389	147821	1009
Visakhapatnam	339	145625	4677	139928	1020
YSR Kadapa	325	102352	3431	98336	585
Nellore	266	123778	4977	117923	878
Vizianagaram	225	78300	2425	75239	636
Kurnool	130	119833	1793	117247	793
<b>Total</b>	<b>5741</b>	<b>1817239</b>	<b>75134</b>	<b>1730053</b>	<b>12052</b>



ITE&C Department  
Govt. of AP



Data Source: D/o HM&FW, GoAP.  
Media Bulletin No.551, AP FIGHTS COVID19  
STATE COMMAND CONTROL ROOM, ANDHRA PRADESH