



Spatial Distribution of COVID-19 Active Cases

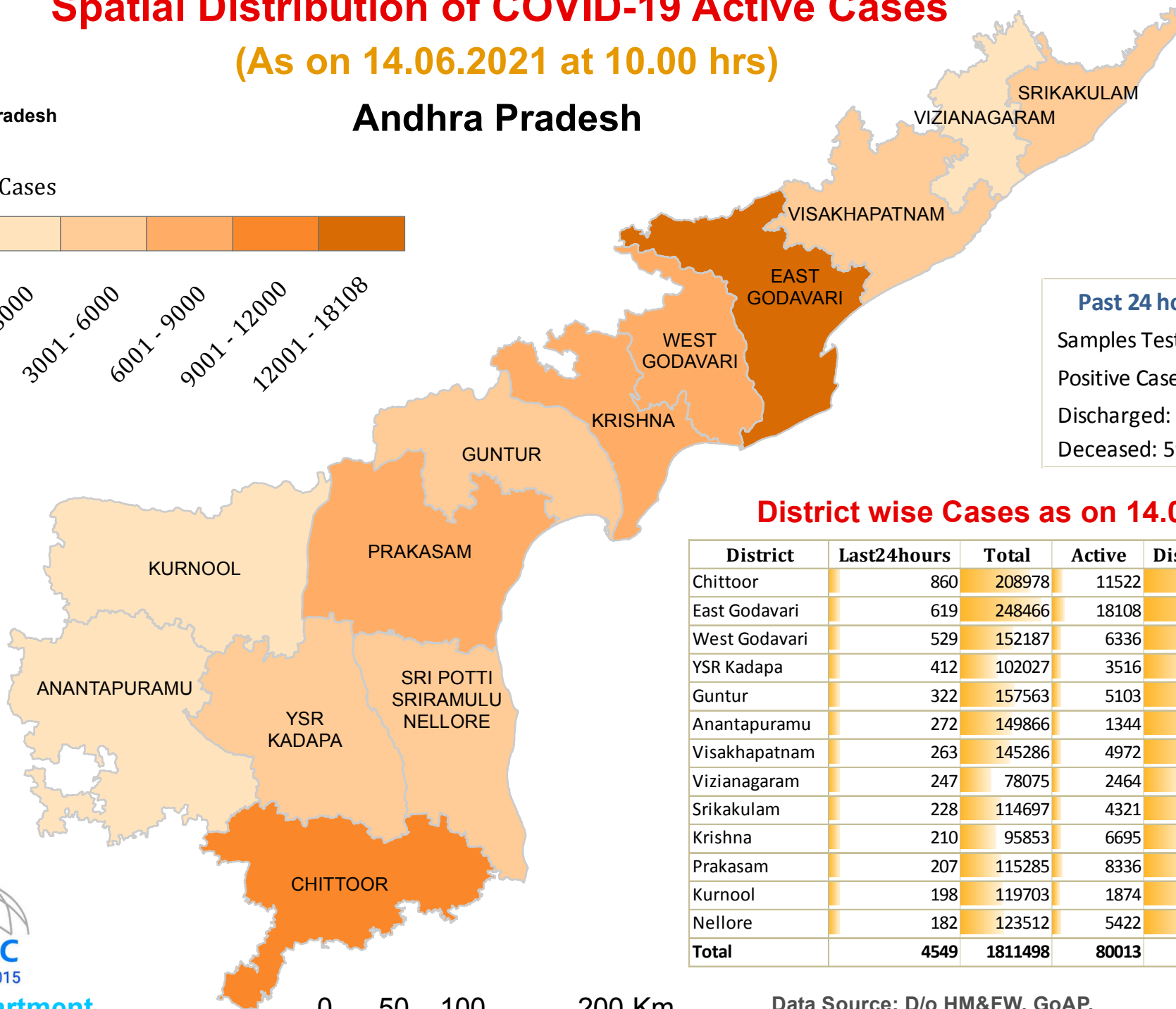
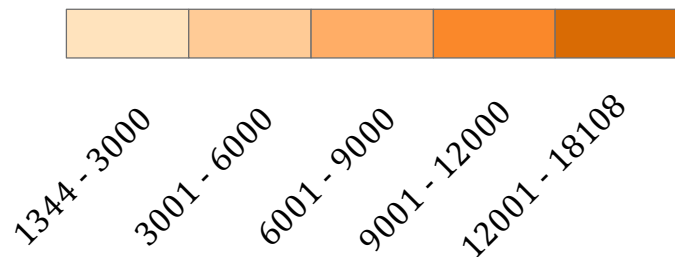
(As on 14.06.2021 at 10.00 hrs)



Govt. of Andhra Pradesh

Andhra Pradesh

Active Cases



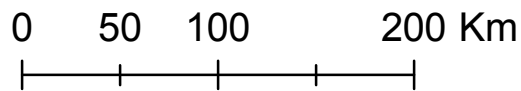
Past 24 hours
 Samples Tested: 87,756
 Positive Cases: 4,549
 Discharged: 10,114
 Deceased: 59

District wise Cases as on 14.06.2021

District	Last24hours	Total	Active	Discharged	Deceased
Chittoor	860	208978	11522	195990	1466
East Godavari	619	248466	18108	229305	1053
West Godavari	529	152187	6336	144869	982
YSR Kadapa	412	102027	3516	97930	581
Guntur	322	157563	5103	151442	1018
Anantapuramu	272	149866	1344	147516	1006
Visakhapatnam	263	145286	4972	139298	1016
Vizianagaram	247	78075	2464	74977	634
Srikakulam	228	114697	4321	109706	670
Krishna	210	95853	6695	88121	1037
Prakasam	207	115285	8336	106080	869
Kurnool	198	119703	1874	117038	791
Nellore	182	123512	5422	117214	876
Total	4549	1811498	80013	1719486	11999



ITE&C Department
Govt. of AP



Data Source: D/o HM&FW, GoAP.
Media Bulletin No.550, AP FIGHTS COVID19
STATE COMMAND CONTROL ROOM, ANDHRA PRADESH