



# Spatial Distribution of COVID-19 Active Cases

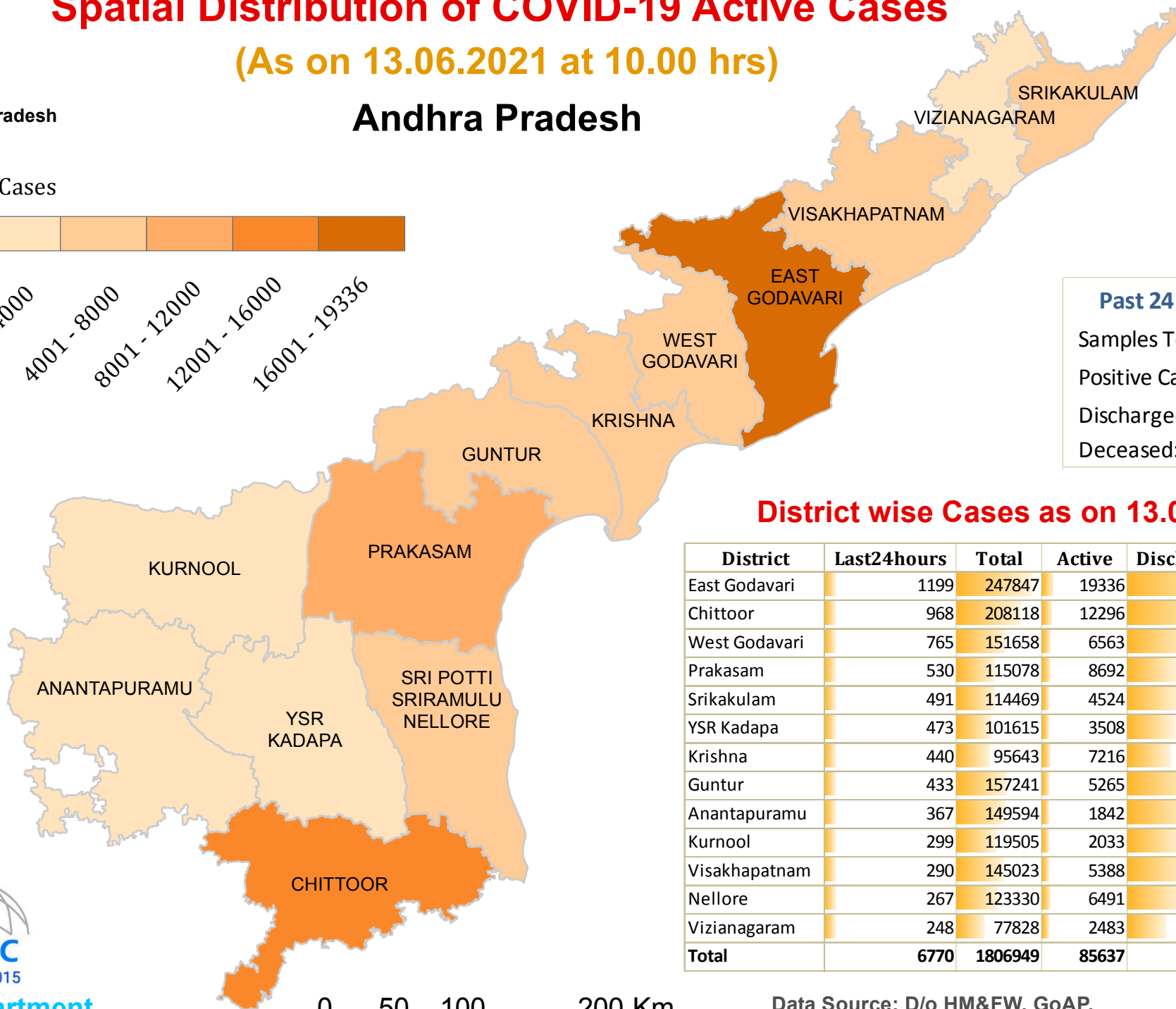
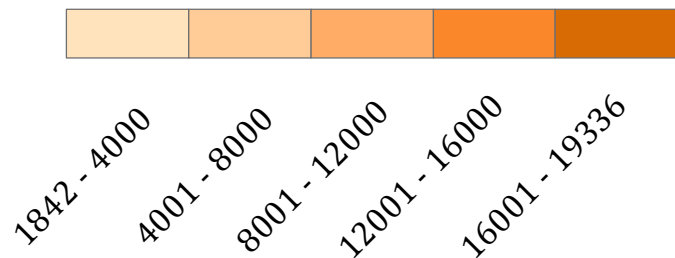
(As on 13.06.2021 at 10.00 hrs)



Govt. of Andhra Pradesh

## Andhra Pradesh

Active Cases



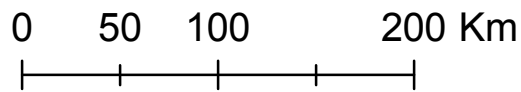
**Past 24 hours**  
 Samples Tested: 1,02,876  
 Positive Cases: 6,770  
 Discharged: 12,492  
 Deceased: 58

### District wise Cases as on 13.06.2021

District	Last24hours	Total	Active	Discharged	Deceased
East Godavari	1199	247847	19336	227462	1049
Chittoor	968	208118	12296	194368	1454
West Godavari	765	151658	6563	144119	976
Prakasam	530	115078	8692	105525	861
Srikakulam	491	114469	4524	109279	666
YSR Kadapa	473	101615	3508	97528	579
Krishna	440	95643	7216	87395	1032
Guntur	433	157241	5265	150961	1015
Anantapuramu	367	149594	1842	146750	1002
Kurnool	299	119505	2033	116684	788
Visakhapatnam	290	145023	5388	138622	1013
Nellore	267	123330	6491	115965	874
Vizianagaram	248	77828	2483	74714	631
<b>Total</b>	<b>6770</b>	<b>1806949</b>	<b>85637</b>	<b>1709372</b>	<b>11940</b>



ITE&C Department  
Govt. of AP



Data Source: D/o HM&FW, GoAP.  
Media Bulletin No.549, AP FIGHTS COVID19  
STATE COMMAND CONTROL ROOM, ANDHRA PRADESH