



Spatial Distribution of COVID-19 Active Cases

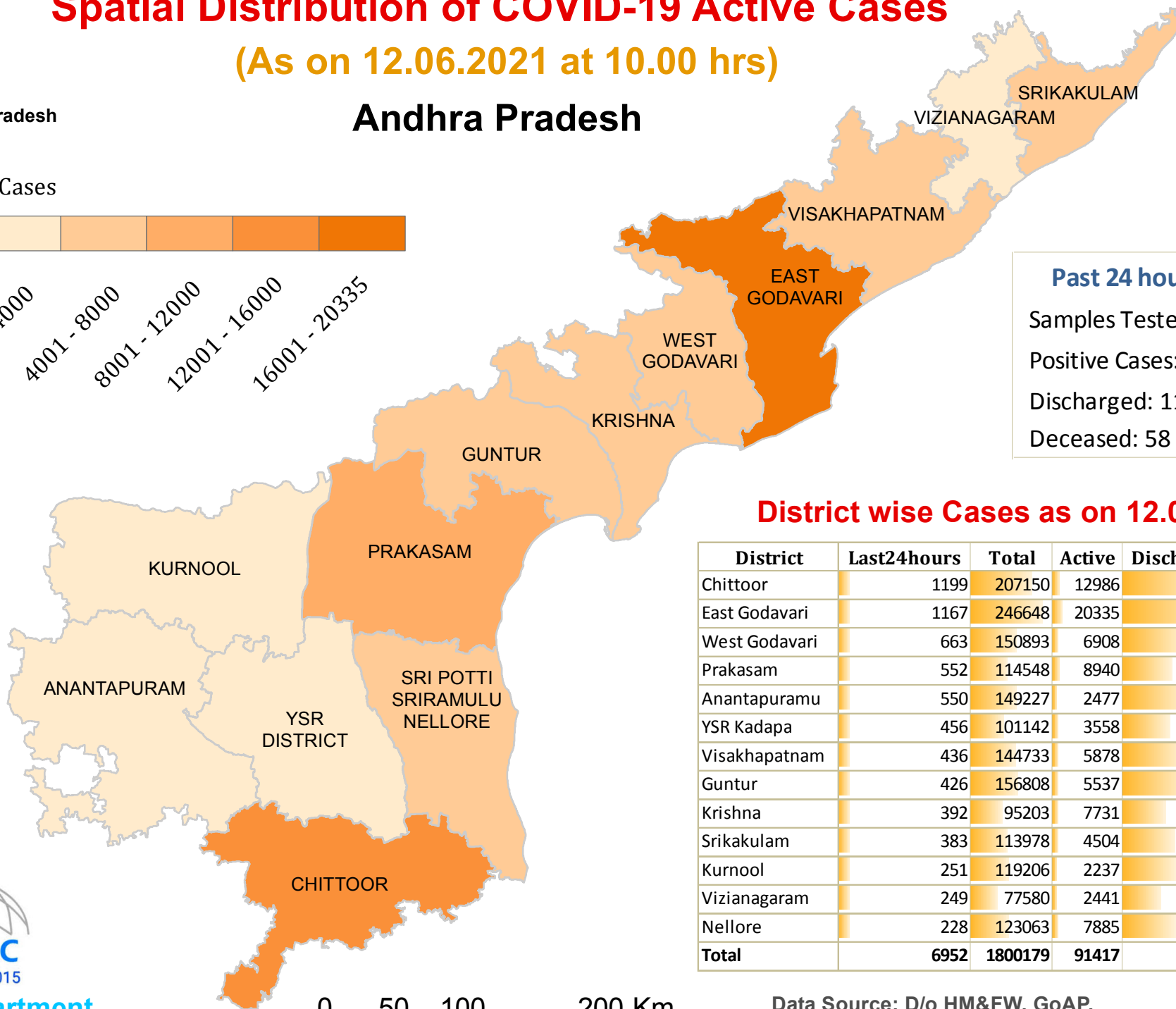
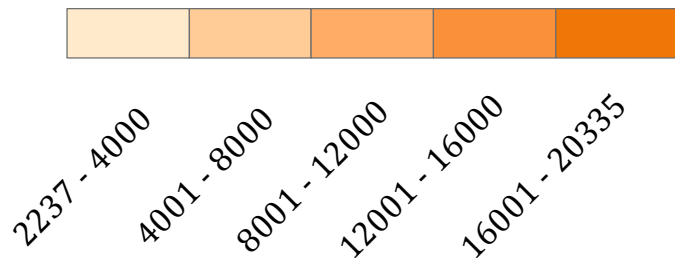
(As on 12.06.2021 at 10.00 hrs)



Govt. of Andhra Pradesh

Andhra Pradesh

Active Cases



Past 24 hours

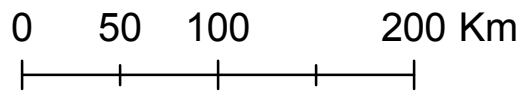
Samples Tested: 1,08,616
Positive Cases: 6,952
Discharged: 11,577
Deceased: 58

District wise Cases as on 12.06.2021

District	Last24hours	Total	Active	Discharged	Deceased
Chittoor	1199	207150	12986	192722	1442
East Godavari	1167	246648	20335	225271	1042
West Godavari	663	150893	6908	143016	969
Prakasam	552	114548	8940	104750	858
Anantapuramu	550	149227	2477	145752	998
YSR Kadapa	456	101142	3558	97008	576
Visakhapatnam	436	144733	5878	137846	1009
Guntur	426	156808	5537	150258	1013
Krishna	392	95203	7731	86443	1029
Srikakulam	383	113978	4504	108814	660
Kurnool	251	119206	2237	116183	786
Vizianagaram	249	77580	2441	74511	628
Nellore	228	123063	7885	114306	872
Total	6952	1800179	91417	1696880	11882



ITE&C Department
Govt. of AP



Data Source: D/o HM&FW, GoAP.
Media Bulletin No.548, AP FIGHTS COVID19
STATE COMMAND CONTROL ROOM, ANDHRA PRADESH