



Spatial Distribution of COVID-19 Active Cases

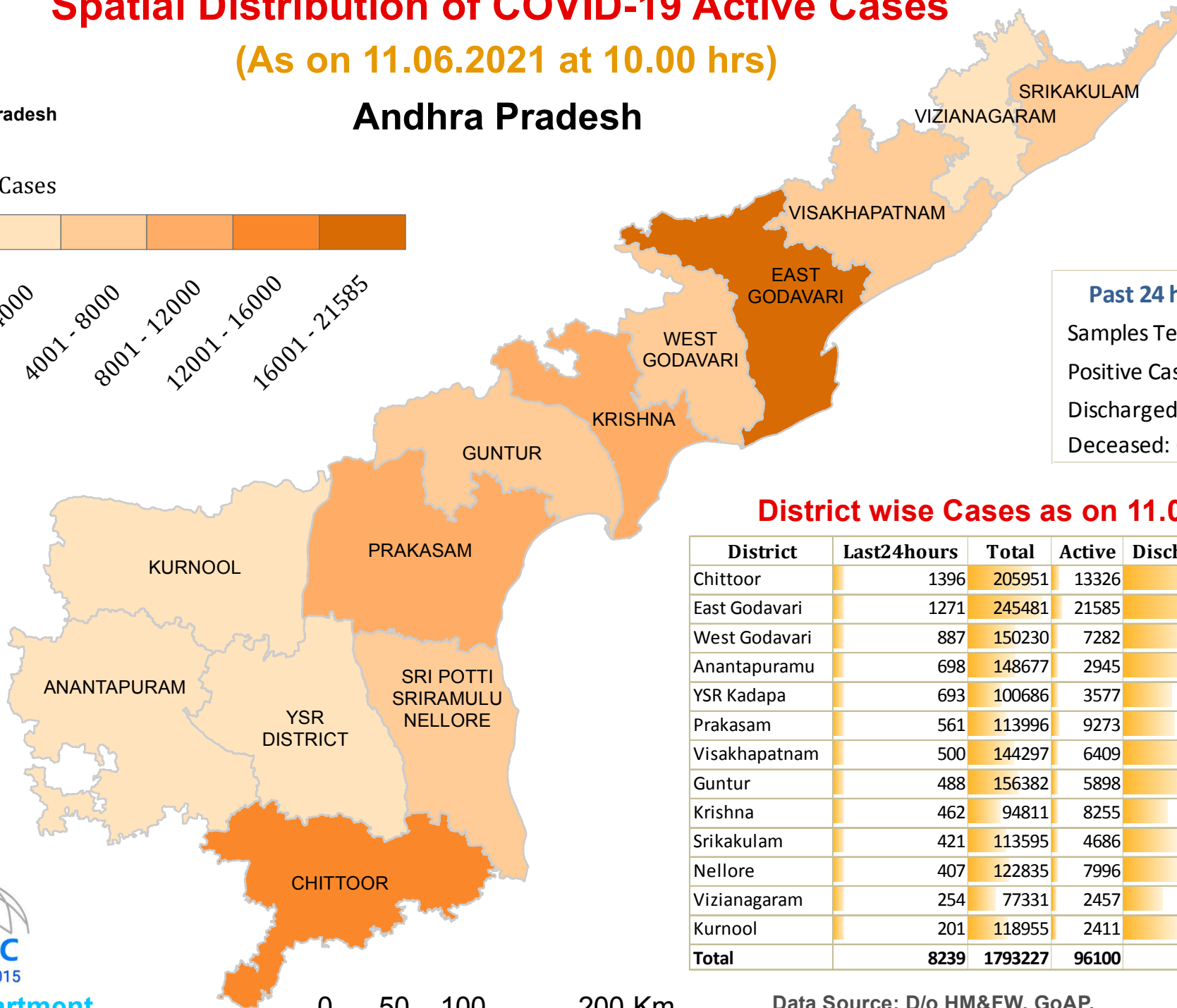
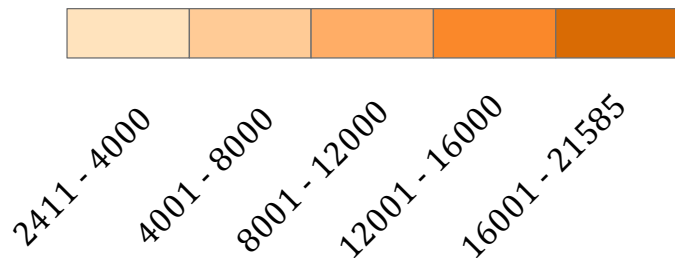
(As on 11.06.2021 at 10.00 hrs)



Govt. of Andhra Pradesh

Andhra Pradesh

Active Cases



Past 24 hours

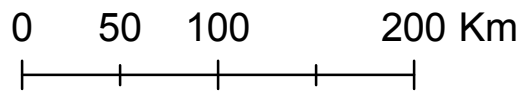
Samples Tested: 1,01,863
Positive Cases: 8,239
Discharged: 11,135
Deceased: 61

District wise Cases as on 11.06.2021

District	Last24hours	Total	Active	Discharged	Deceased
Chittoor	1396	205951	13326	191192	1433
East Godavari	1271	245481	21585	222860	1036
West Godavari	887	150230	7282	141983	965
Anantapuramu	698	148677	2945	144739	993
YSR Kadapa	693	100686	3577	96534	575
Prakasam	561	113996	9273	103876	847
Visakhapatnam	500	144297	6409	136884	1004
Guntur	488	156382	5898	149473	1011
Krishna	462	94811	8255	85532	1024
Srikakulam	421	113595	4686	108253	656
Nellore	407	122835	7996	113968	871
Vizianagaram	254	77331	2457	74248	626
Kurnool	201	118955	2411	115761	783
Total	8239	1793227	96100	1685303	11824



ITE&C Department
Govt. of AP



Data Source: D/o HM&FW, GoAP.
Media Bulletin No.547, AP FIGHTS COVID19
STATE COMMAND CONTROL ROOM, ANDHRA PRADESH