



# Spatial Distribution of COVID-19 Active Cases

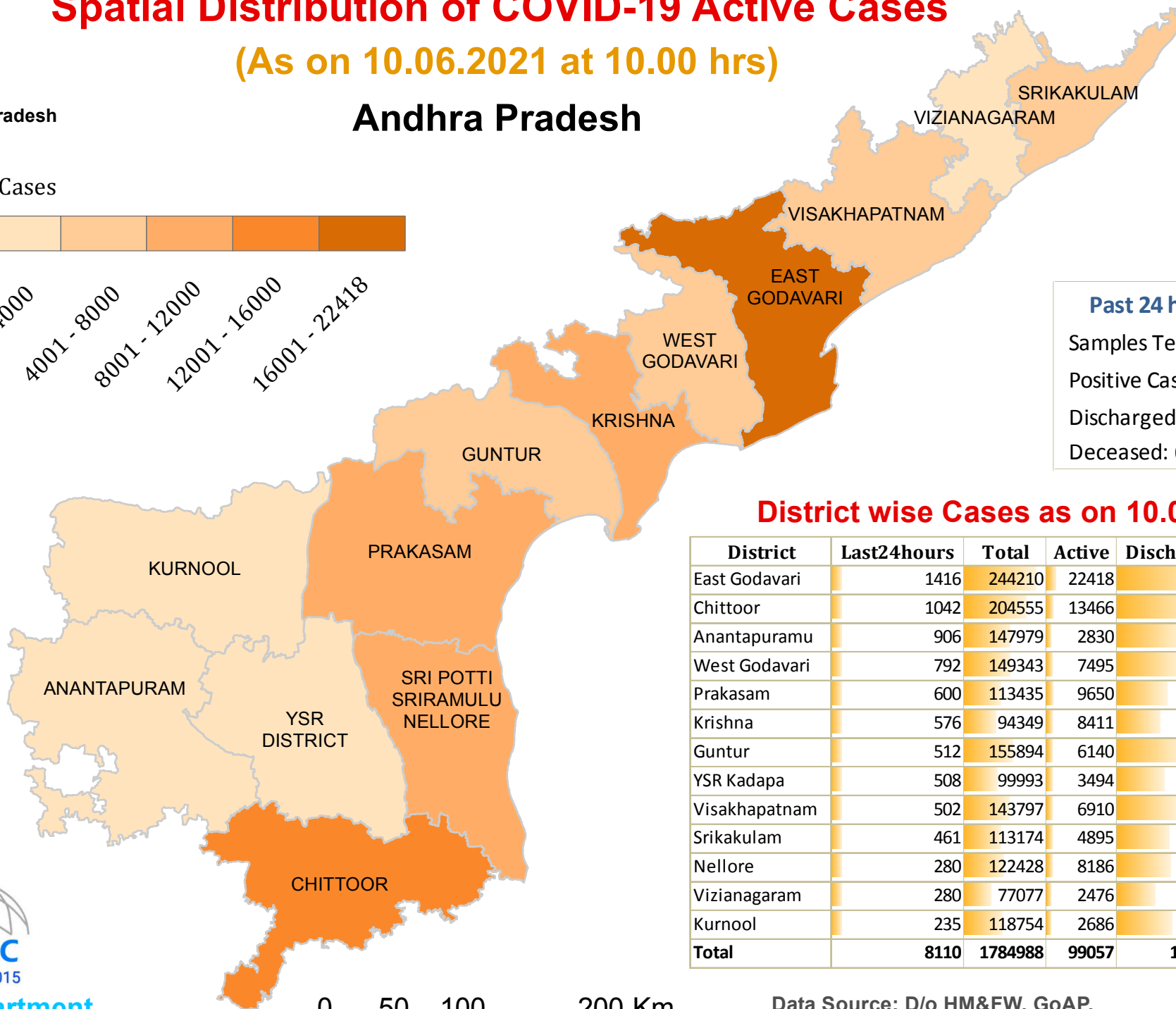
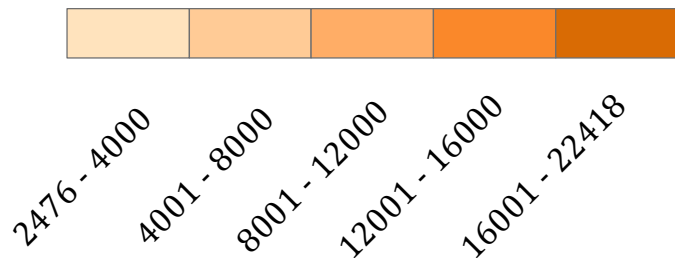
(As on 10.06.2021 at 10.00 hrs)



Govt. of Andhra Pradesh

## Andhra Pradesh

Active Cases



### Past 24 hours

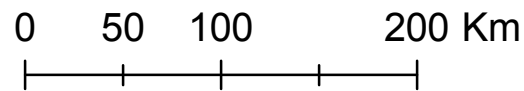
Samples Tested: 97,863  
Positive Cases: 8,110  
Discharged: 12,981  
Deceased: 67

### District wise Cases as on 10.06.2021

District	Last24hours	Total	Active	Discharged	Deceased
East Godavari	1416	244210	22418	220761	1031
Chittoor	1042	204555	13466	189666	1423
Anantapuramu	906	147979	2830	144161	988
West Godavari	792	149343	7495	140890	958
Prakasam	600	113435	9650	102945	840
Krishna	576	94349	8411	84918	1020
Guntur	512	155894	6140	148745	1009
YSR Kadapa	508	99993	3494	95928	571
Visakhapatnam	502	143797	6910	135889	998
Srikakulam	461	113174	4895	107630	649
Nellore	280	122428	8186	113373	869
Vizianagaram	280	77077	2476	73975	626
Kurnool	235	118754	2686	115287	781
<b>Total</b>	<b>8110</b>	<b>1784988</b>	<b>99057</b>	<b>1674168</b>	<b>11763</b>



ITE&C Department  
Govt. of AP



Data Source: D/o HM&FW, GoAP.  
Media Bulletin No.546, AP FIGHTS COVID19  
STATE COMMAND CONTROL ROOM, ANDHRA PRADESH