



# Spatial Distribution of COVID-19 Active Cases

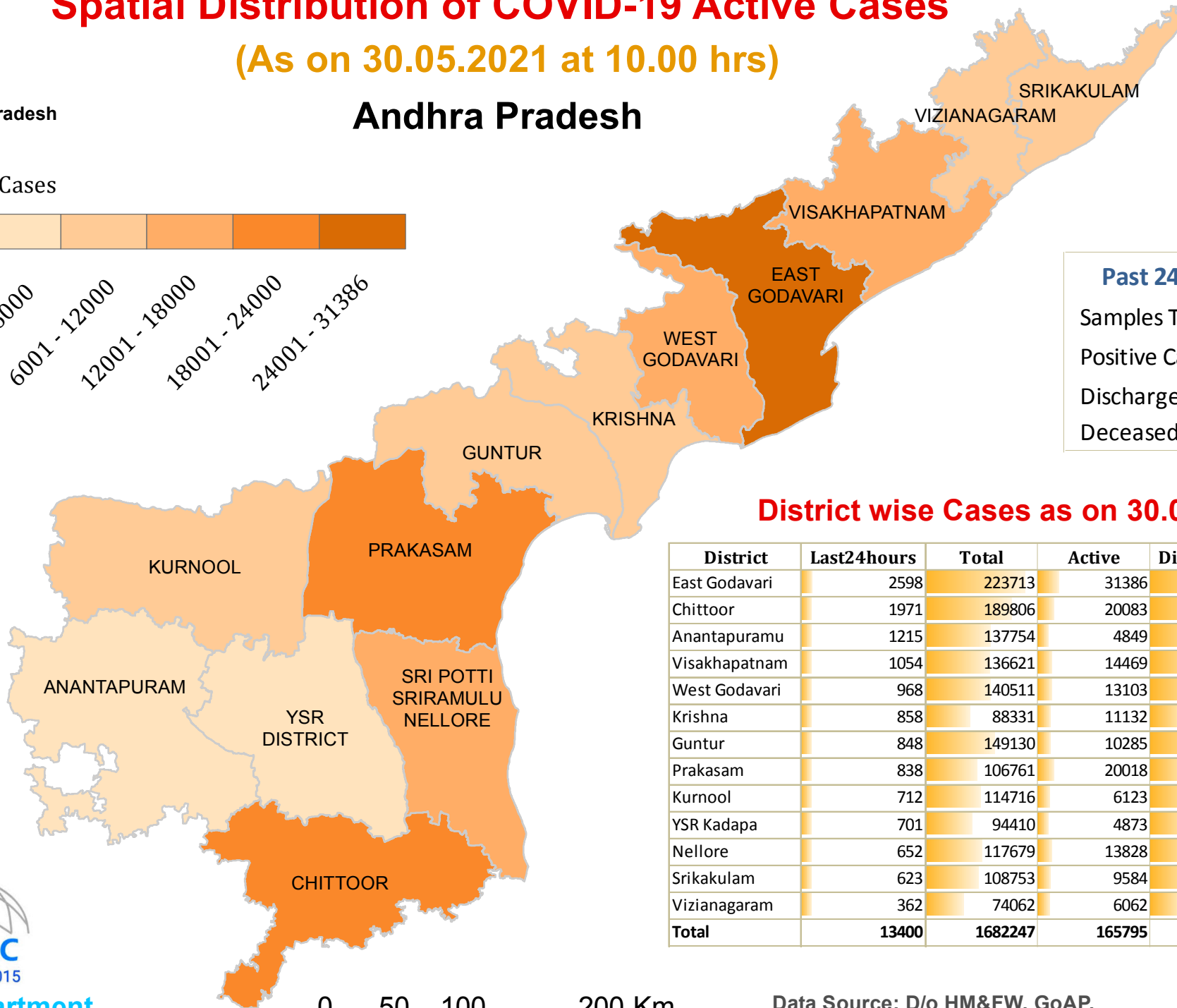
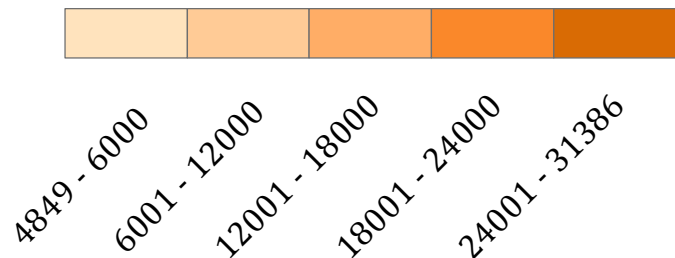
(As on 30.05.2021 at 10.00 hrs)



Govt. of Andhra Pradesh

## Andhra Pradesh

Active Cases



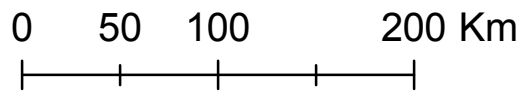
**Past 24 hours**  
 Samples Tested: 84,232  
 Positive Cases: 13,400  
 Discharged: 21,133  
 Deceased: 94

### District wise Cases as on 30.05.2021

District	Last24hours	Total	Active	Discharged	Deceased
East Godavari	2598	223713	31386	191368	959
Chittoor	1971	189806	20083	168442	1281
Anantapuramu	1215	137754	4849	132003	902
Visakhapatnam	1054	136621	14469	121222	930
West Godavari	968	140511	13103	126552	856
Krishna	858	88331	11132	76231	968
Guntur	848	149130	10285	137903	942
Prakasam	838	106761	20018	85954	789
Kurnool	712	114716	6123	107868	725
YSR Kadapa	701	94410	4873	88991	546
Nellore	652	117679	13828	103037	814
Srikakulam	623	108753	9584	98601	568
Vizianagaram	362	74062	6062	67448	552
<b>Total</b>	<b>13400</b>	<b>1682247</b>	<b>165795</b>	<b>1505620</b>	<b>10832</b>



ITE&C Department  
Govt. of AP



Data Source: D/o HM&FW, GoAP.  
Media Bulletin No.535, AP FIGHTS COVID19  
STATE COMMAND CONTROL ROOM, ANDHRA PRADESH