

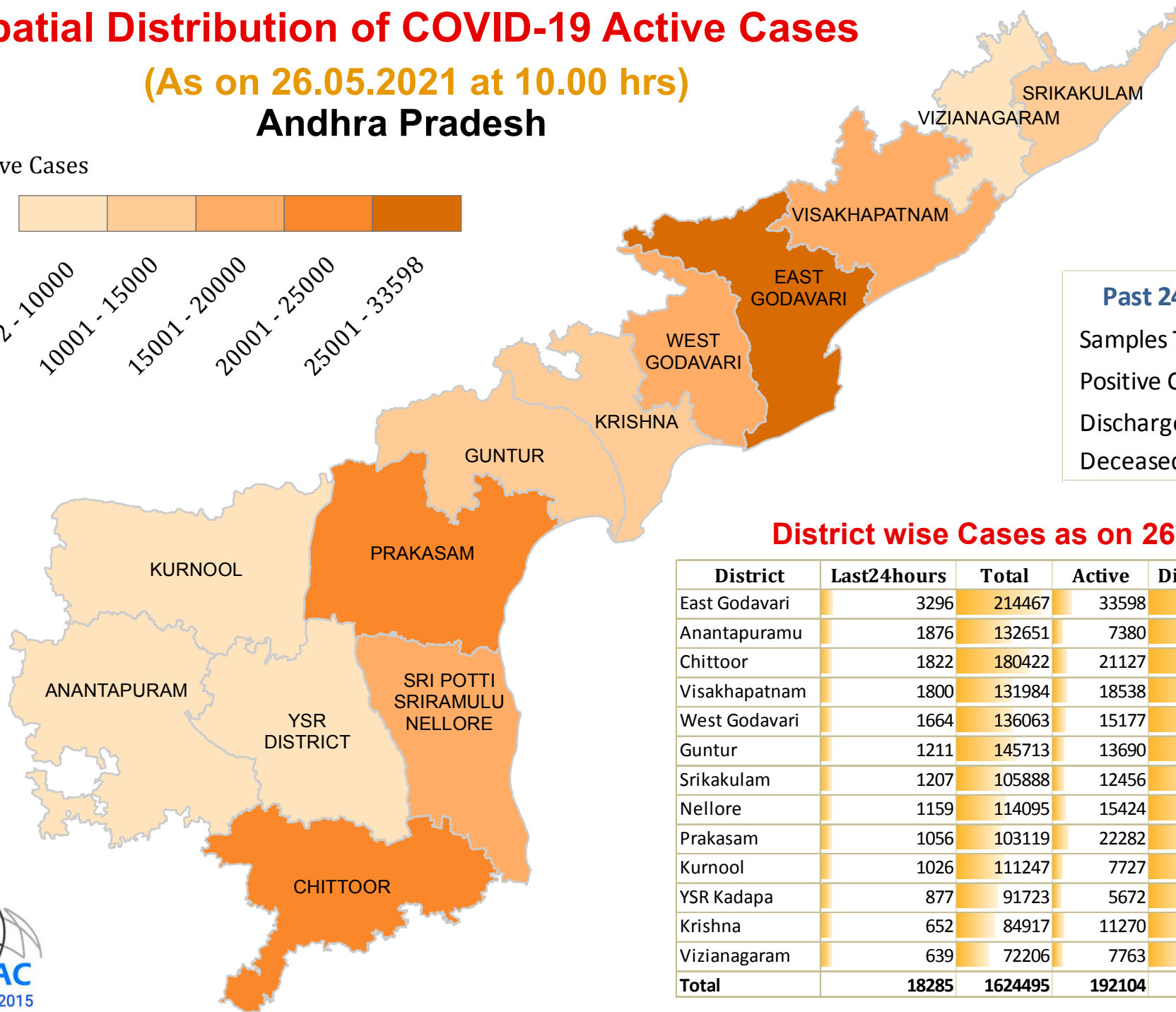
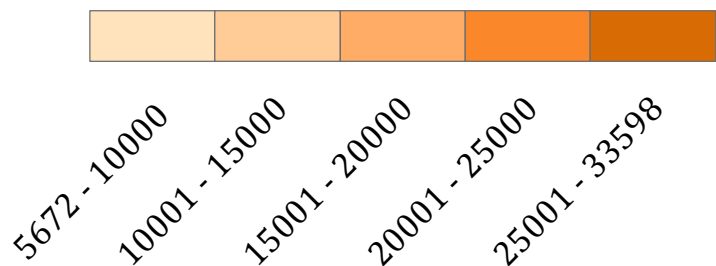
Spatial Distribution of COVID-19 Active Cases

(As on 26.05.2021 at 10.00 hrs)

Andhra Pradesh



Active Cases



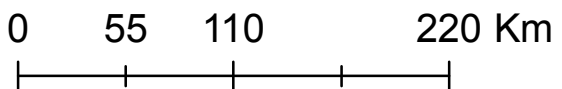
Past 24 hours
 Samples Tested: 91,120
 Positive Cases: 18,285
 Discharged: 24,105
 Deceased: 99

District wise Cases as on 26.05.2021

District	Last24hours	Total	Active	Discharged	Deceased
East Godavari	3296	214467	33598	179941	928
Anantapuramu	1876	132651	7380	124403	868
Chittoor	1822	180422	21127	158070	1225
Visakhapatnam	1800	131984	18538	112555	891
West Godavari	1664	136063	15177	120087	799
Guntur	1211	145713	13690	131108	915
Srikakulam	1207	105888	12456	92889	543
Nellore	1159	114095	15424	97886	785
Prakasam	1056	103119	22282	80067	770
Kurnool	1026	111247	7727	102817	703
YSR Kadapa	877	91723	5672	85516	535
Krishna	652	84917	11270	72707	940
Vizianagaram	639	72206	7763	63918	525
Total	18285	1624495	192104	1421964	10427



ITE&C Department
Govt. of AP



Data Source: D/o HM&FW, GoAP.
 Media Bulletin No.531, AP FIGHTS COVID19
 STATE COMMAND CONTROL ROOM, ANDHRA PRADESH