

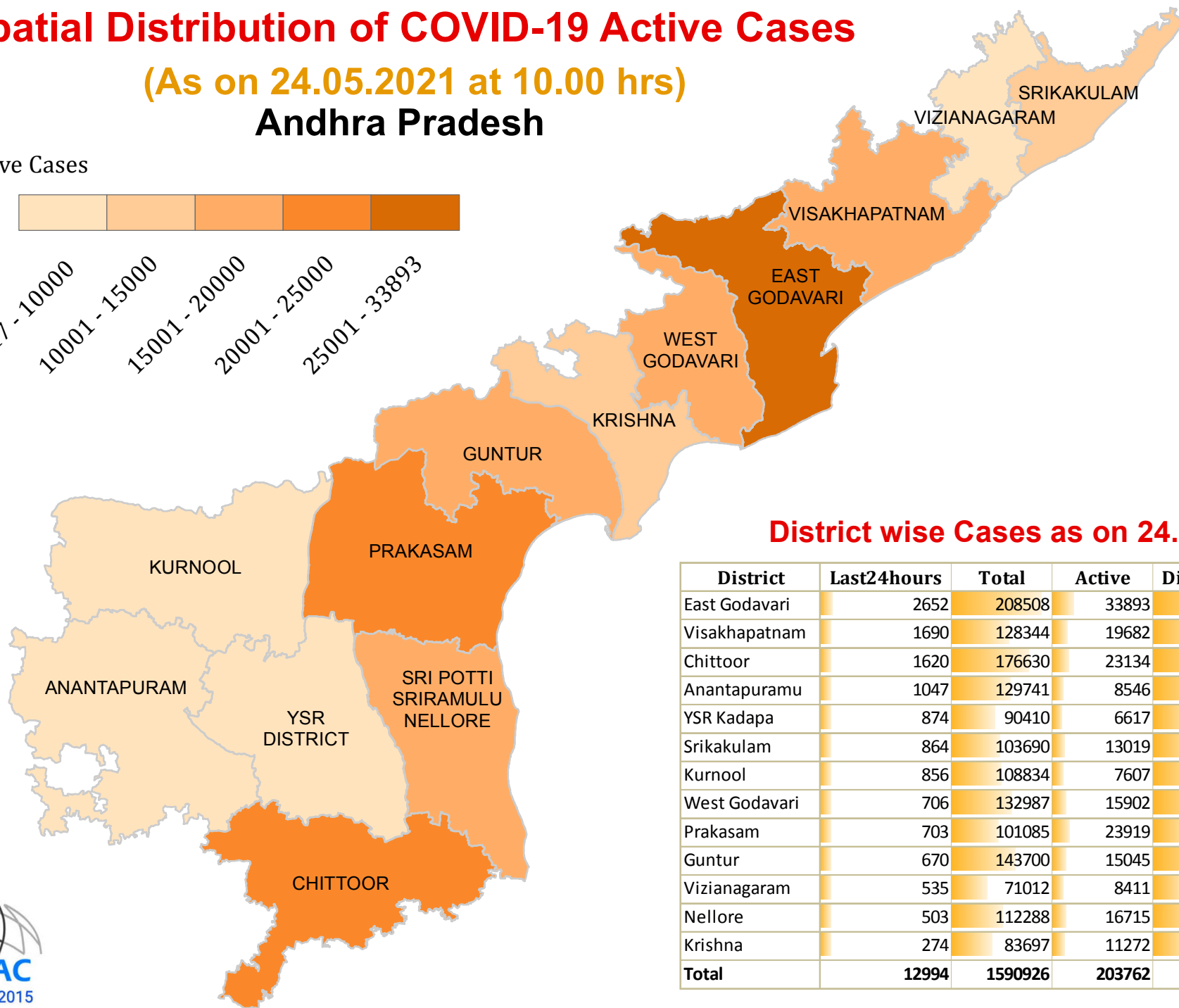
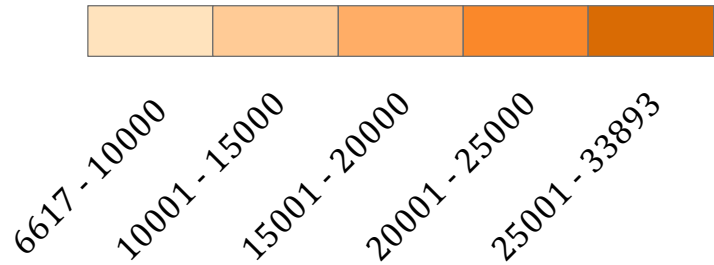
Spatial Distribution of COVID-19 Active Cases

(As on 24.05.2021 at 10.00 hrs)

Andhra Pradesh



Active Cases

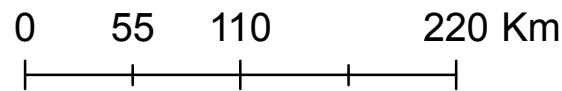


District wise Cases as on 24.05.2021

District	Last24hours	Total	Active	Discharged	Deceased
East Godavari	2652	208508	33893	173704	911
Visakhapatnam	1690	128344	19682	107788	874
Chittoor	1620	176630	23134	152301	1195
Anantapuramu	1047	129741	8546	120344	851
YSR Kadapa	874	90410	6617	83259	534
Srikakulam	864	103690	13019	90140	531
Kurnool	856	108834	7607	100538	689
West Godavari	706	132987	15902	116310	775
Prakasam	703	101085	23919	76415	751
Guntur	670	143700	15045	127750	905
Vizianagaram	535	71012	8411	62093	508
Nellore	503	112288	16715	94805	768
Krishna	274	83697	11272	71495	930
Total	12994	1590926	203762	1376942	10222



ITE&C Department
Govt. of AP



Data Source: D/o HM&FW, GoAP.
Media Bulletin No.529, AP FIGHTS COVID19
STATE COMMAND CONTROL ROOM, ANDHRA PRADESH