

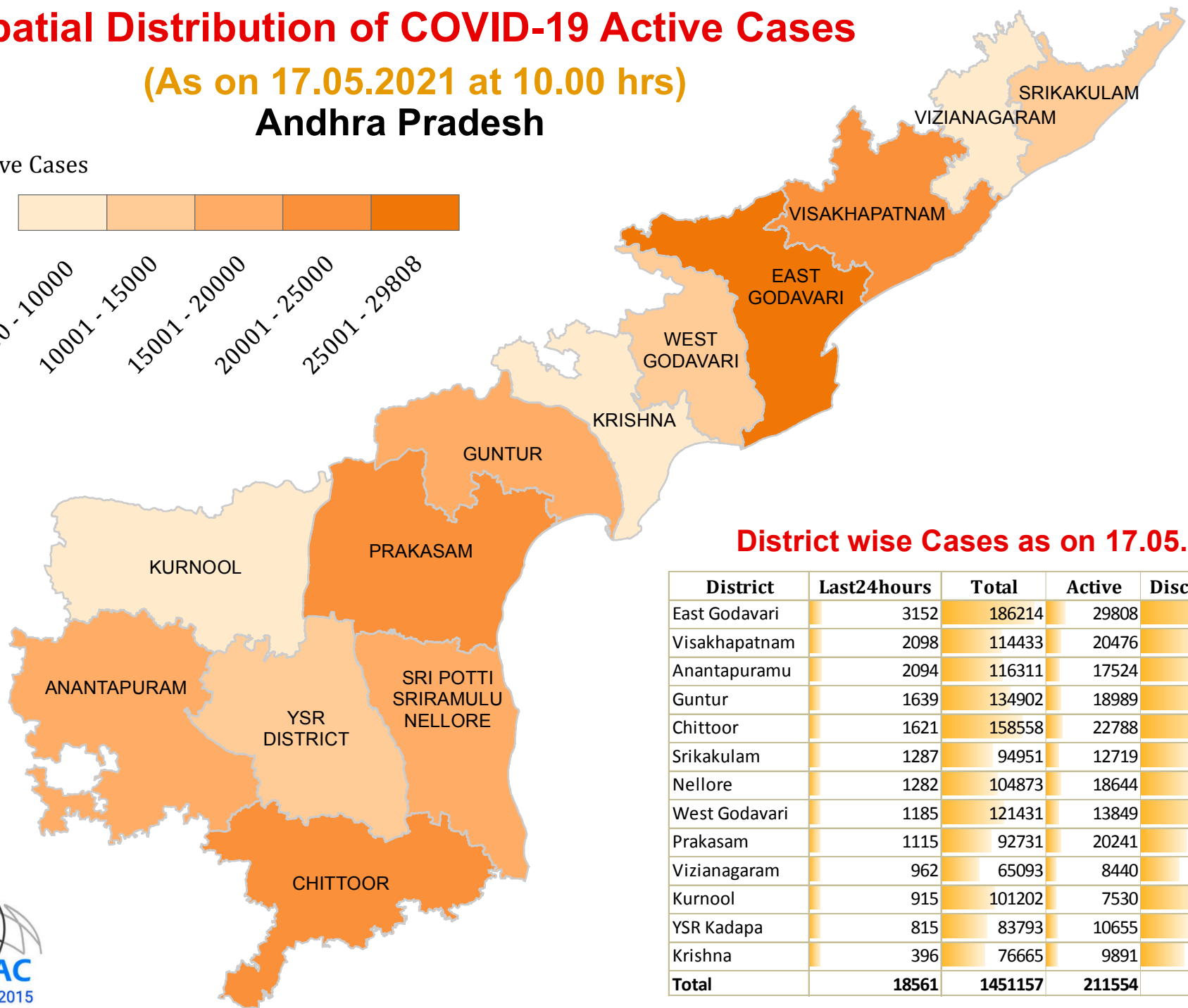
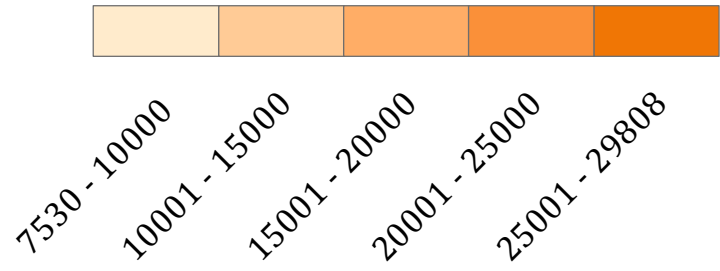
# Spatial Distribution of COVID-19 Active Cases

(As on 17.05.2021 at 10.00 hrs)

## Andhra Pradesh



Active Cases

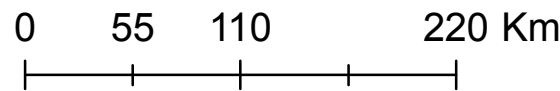


### District wise Cases as on 17.05.2021

District	Last24hours	Total	Active	Discharged	Deceased
East Godavari	3152	186214	29808	155559	847
Visakhapatnam	2098	114433	20476	93149	808
Anantapuramu	2094	116311	17524	97994	793
Guntur	1639	134902	18989	115065	848
Chittoor	1621	158558	22788	134666	1104
Srikakulam	1287	94951	12719	81749	483
Nellore	1282	104873	18644	85511	718
West Godavari	1185	121431	13849	106887	695
Prakasam	1115	92731	20241	71779	711
Vizianagaram	962	65093	8440	56212	441
Kurnool	915	101202	7530	93033	639
YSR Kadapa	815	83793	10655	72616	522
Krishna	396	76665	9891	65902	872
<b>Total</b>	<b>18561</b>	<b>1451157</b>	<b>211554</b>	<b>1230122</b>	<b>9481</b>



ITE&C Department  
Govt. of AP



Data Source: D/o HM&FW, GoAP.  
Media Bulletin No.522, AP FIGHTS COVID19  
STATE COMMAND CONTROL ROOM, ANDHRA PRADESH