

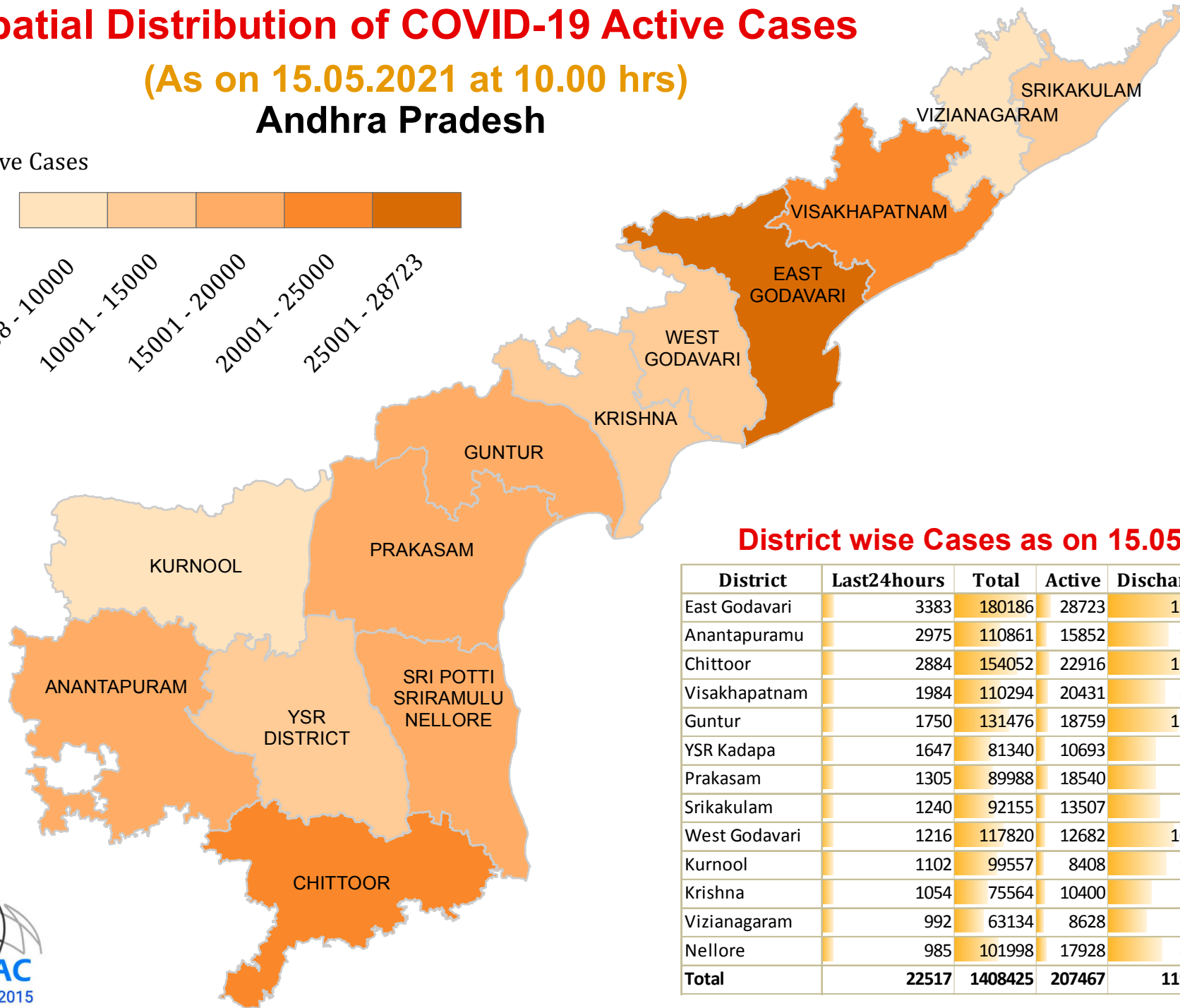

Spatial Distribution of COVID-19 Active Cases

(As on 15.05.2021 at 10.00 hrs)

Andhra Pradesh



Active Cases

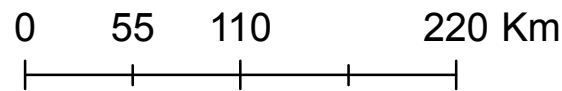


District wise Cases as on 15.05.2021

District	Last24hours	Total	Active	Discharged	Deceased
East Godavari	3383	180186	28723	150634	829
Anantapuramu	2975	110861	15852	94240	769
Chittoor	2884	154052	22916	130052	1084
Visakhapatnam	1984	110294	20431	89075	788
Guntur	1750	131476	18759	111888	829
YSR Kadapa	1647	81340	10693	70130	517
Prakasam	1305	89988	18540	70747	701
Srikakulam	1240	92155	13507	78178	470
West Godavari	1216	117820	12682	104462	676
Kurnool	1102	99557	8408	90523	626
Krishna	1054	75564	10400	64309	855
Vizianagaram	992	63134	8628	54082	424
Nellore	985	101998	17928	83367	703
Total	22517	1408425	207467	1191687	9271



ITE&C Department
Govt. of AP



Data Source: D/o HM&FW, GoAP.
Media Bulletin No.520, AP FIGHTS COVID19
STATE COMMAND CONTROL ROOM, ANDHRA PRADESH