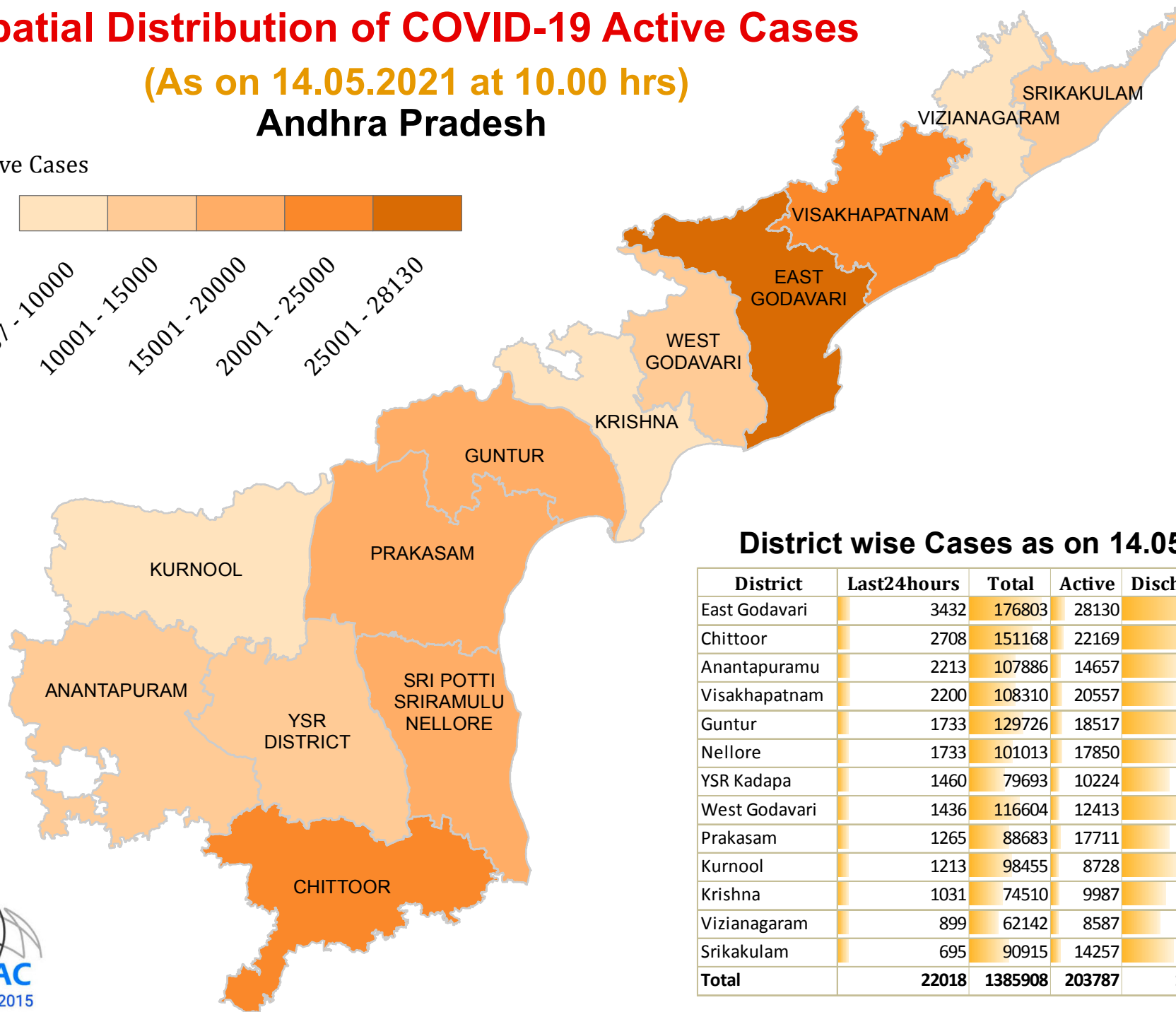
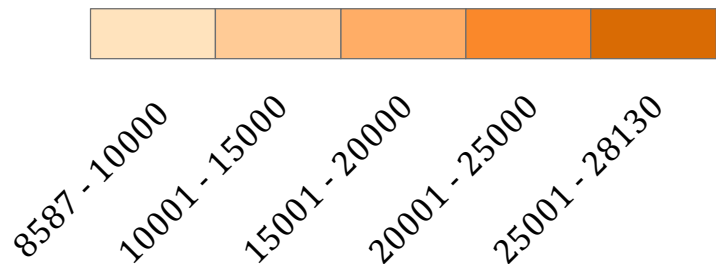


# Spatial Distribution of COVID-19 Active Cases

(As on 14.05.2021 at 10.00 hrs)

## Andhra Pradesh

Active Cases

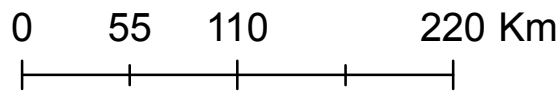


### District wise Cases as on 14.05.2021

District	Last24hours	Total	Active	Discharged	Deceased
East Godavari	3432	176803	28130	147854	819
Chittoor	2708	151168	22169	127923	1076
Anantapuramu	2213	107886	14657	92472	757
Visakhapatnam	2200	108310	20557	86974	779
Guntur	1733	129726	18517	110387	822
Nellore	1733	101013	17850	82471	692
YSR Kadapa	1460	79693	10224	68954	515
West Godavari	1436	116604	12413	103522	669
Prakasam	1265	88683	17711	70276	696
Kurnool	1213	98455	8728	89106	621
Krishna	1031	74510	9987	63673	850
Vizianagaram	899	62142	8587	53140	415
Srikakulam	695	90915	14257	76196	462
<b>Total</b>	<b>22018</b>	<b>1385908</b>	<b>203787</b>	<b>1172948</b>	<b>9173</b>



ITE&C Department  
Govt. of AP



Data Source: D/o HM&FW, GoAP.  
Media Bulletin No.519, AP FIGHTS COVID19  
STATE COMMAND CONTROL ROOM, ANDHRA PRADESH